



INFO

Tracker: 111353 TESco2  
IMEI: 867844001510984

Status:  
OK

SN: CCC00111330

Type of delivery transport: Bio Absorbable Material  
Transport ID:

---

6/23/2014 3:50 PM EDT  
Groveland-Mascotte,  
County Lake, Florida, us

6/26/2014 2:00 PM EDT  
Sturbridge, County  
Worcester, Massachusetts, us

SUMMARY

### MONITORING SUMMARY

	S [°C]	O [°C]	I [°C]	P [kPa]	Q [kPa]	R [%]	T [%]
Start Values	8		8.0	-	-	93.8	-
Mean Kinetic Temperature (MKT)			8.7	-	-	-	-
Max Values	10	37.1	9.2	-	-	95.4	-
Min Values	6	24.6	7.8	-	-	47.7	-
High Extreme Count	-	-	-	-	-	-	-
- Excursion Time	-	-	-	-	-	-	-
Low Extreme Count	-	-	-	-	-	-	-
- Excursion Time	-	-	-	-	-	-	-
End Values	8	30.5	8.7	-	-	53.8	-

### PROBE RUN SUMMARY

Time	Start: 2014-06-23 15:50:00 EDT	End: 2014-06-26 14:00:00 EDT
Time Zone:	EDT - US/Eastern	
Start Address:	Groveland-Mascotte, County Lake, Florida, us	
End Address:	Sturbridge, County Worcester, Massachusetts, us	
Run time	2 d 22 h 10 min	
Total length	431.9 mi	
Log Count	842	
Lost GPS count	2690	
Battery	Start: 100%	End: 100%

SETTINGS

### ALARM LIMITS

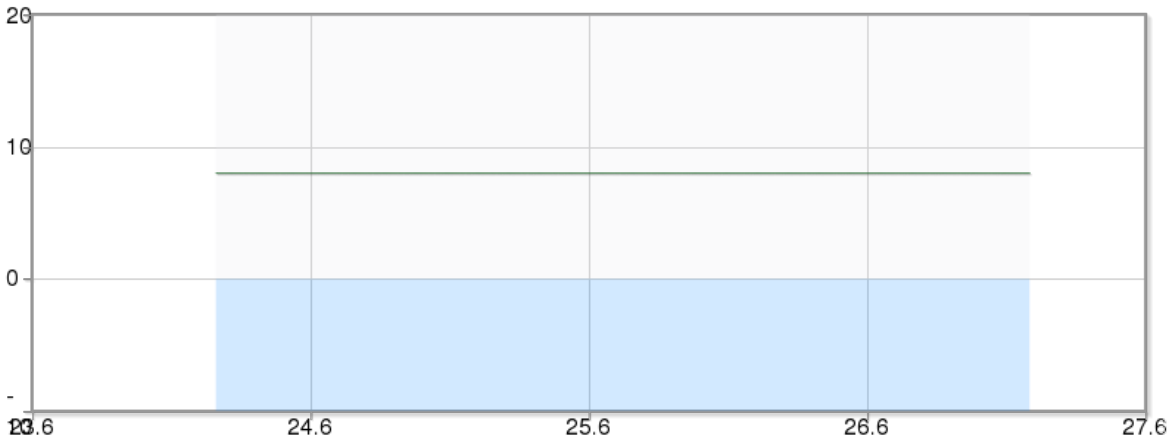
	S [°C]	O [°C]	I [°C]	P [kPa]	Q [kPa]	R [%]	T [%]
High Extreme Value	-	-	11	-	-	100	-
Low Extreme Value	-	-	5	-	-	40	-

### DATA COLLECTION SETTINGS

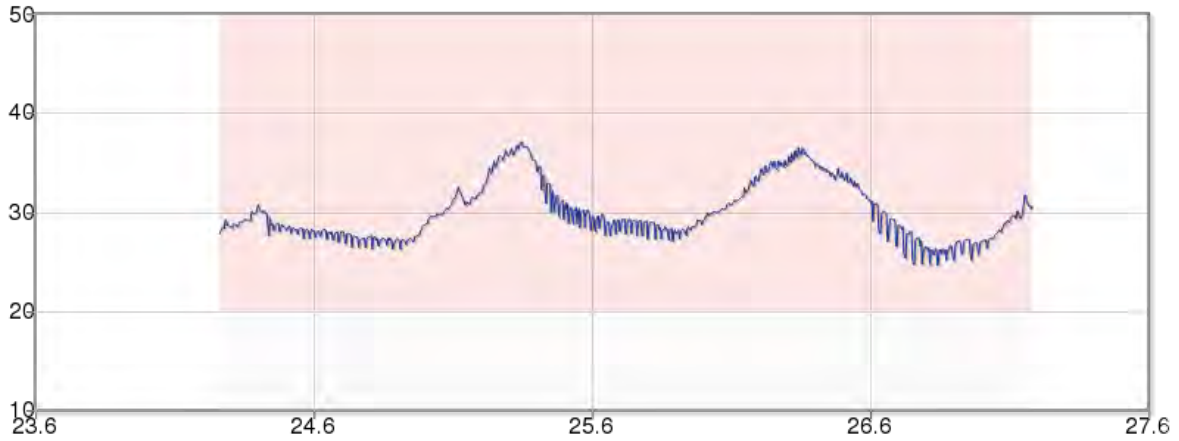
	Global	Move	Rest	Flight	Units
EMM Sending interval	n/a	n/a	n/a	n/a	[min]
EMM Excursion check interval	n/a	n/a	n/a	n/a	[min]
EMM Logging interval	n/a	n/a	n/a	n/a	[min]
GPS Sampling Interval	n/a	n/a	60	n/a	[sec]
GPS Sending Interval	n/a	n/a	60	n/a	[sec]

Temperature set point [°C]  
COURSE

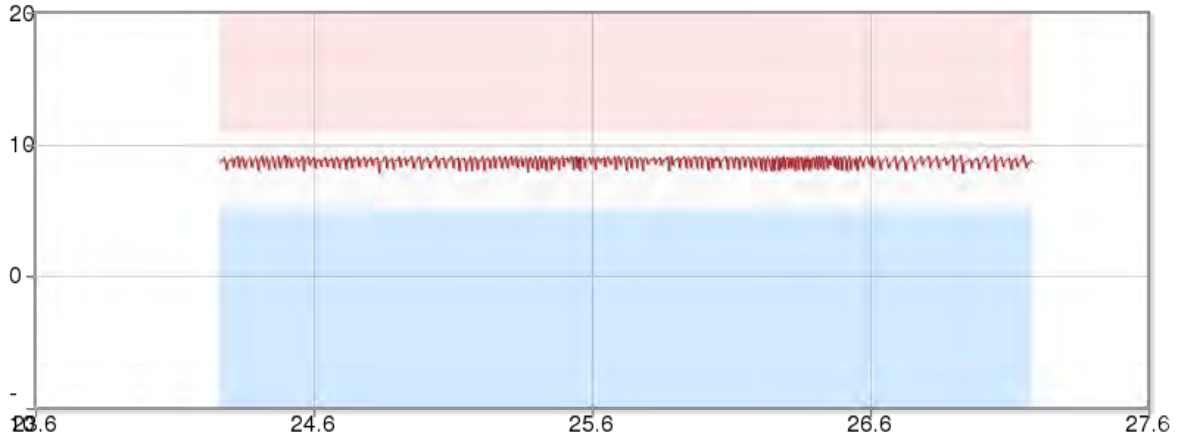




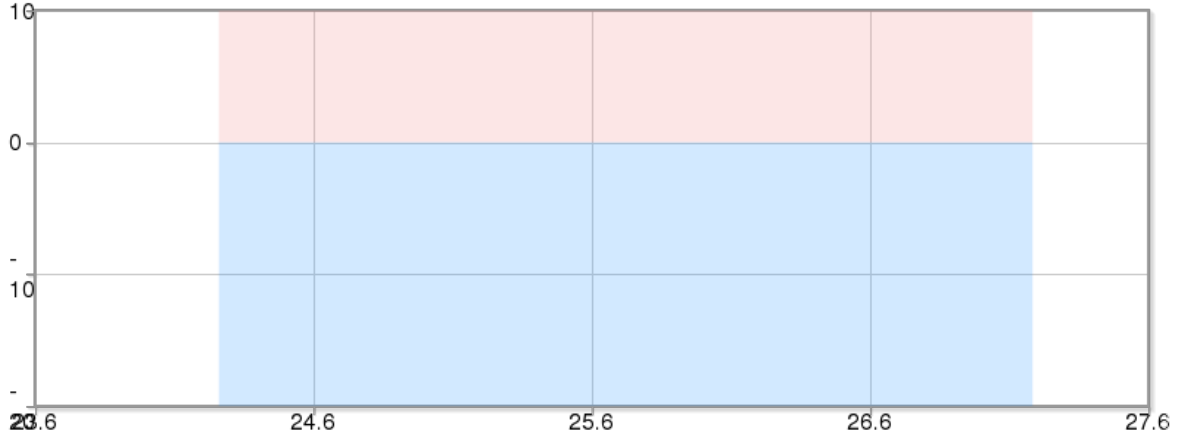
Ambient temperature  
°C  
COURSE



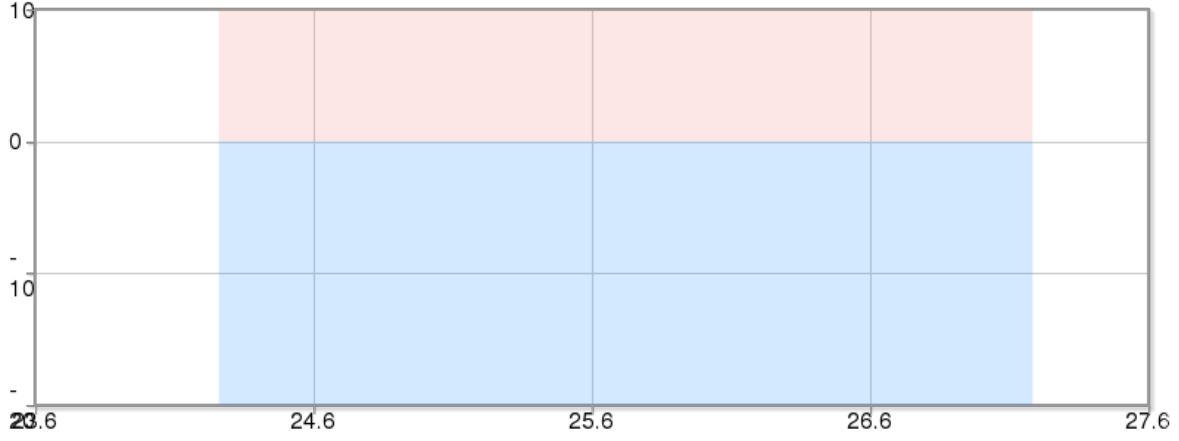
Box temperature  
°C  
COURSE



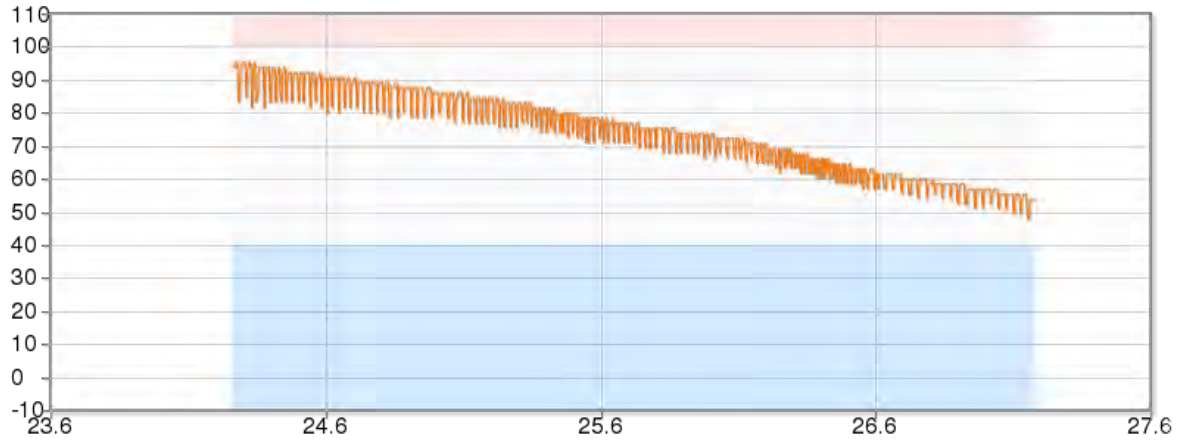
Inlet pressure  
[kPa]  
COURSE



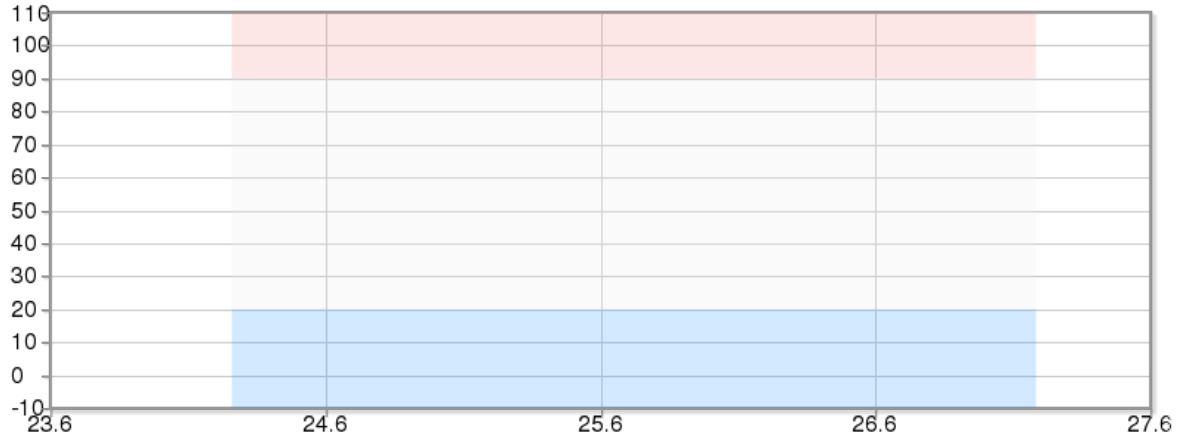
Outlet pressure  
[kPa]  
COURSE



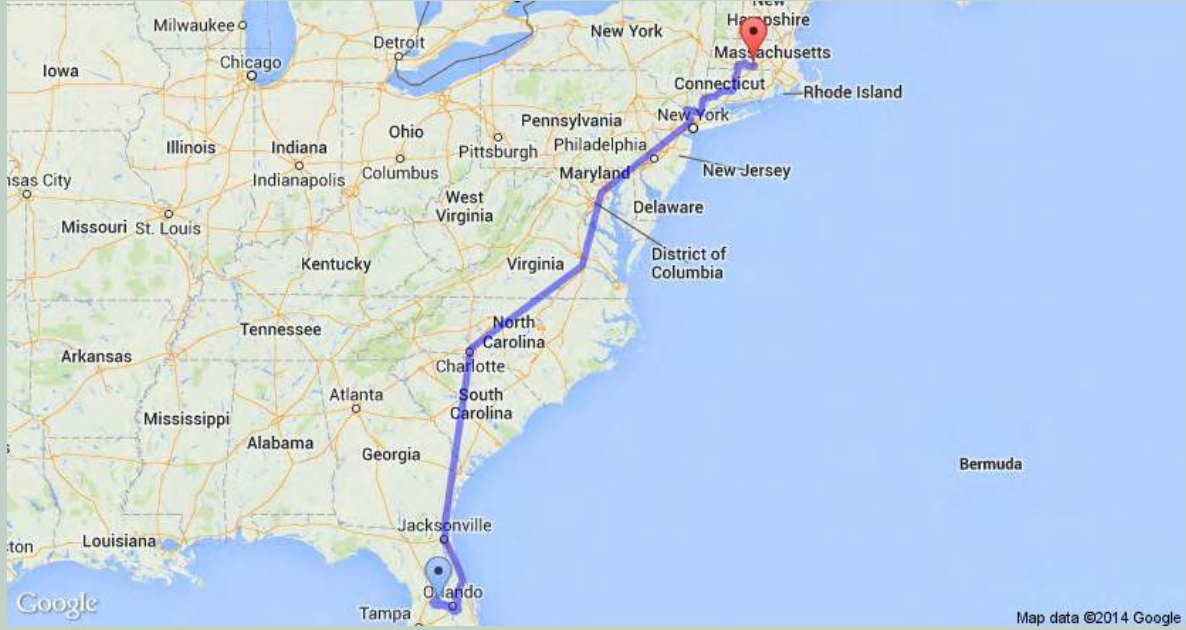
  
[%]  
Battery level  
COURSE



  
[%]  
Humidity  
COURSE



  
**TRACKED ROUTE**



COMPLETE LOG

Time	Address	Coordinate [lat - long]	FS	[°C]	[°C]	[°C]	[kPa]	[kPa]	[%]	[%]
6/23/2014 3:53 PM	Groveland-Mascotte, County Lake, Florida, us			8	27.8	8.7	-	-	93.8	-
6/23/2014 3:58 PM	Groveland-Mascotte, County Lake, Florida, Route FL-50, us			8	28	8.7	-	-	93.8	-
6/23/2014 4:03 PM	Groveland-Mascotte, County Lake, Florida, Route FL-50, us			8	28.2	8.8	-	-	93.8	-
6/23/2014 4:08 PM	Sumter South, County Sumter, Florida, us			8	28.4	8.8	-	-	95.4	-
6/23/2014 4:13 PM	Sumter South, County Sumter, Florida, us			8	28.4	8.9	-	-	95.4	-
6/23/2014 4:18 PM	Sumter South, County Sumter, Florida, us			8	28.3	9	-	-	95.4	-
6/23/2014 4:23 PM	Florida, us, (Bushnell 6.5 mi)	28.657059 -82.033399		8	29.2	8.5	-	-	83.1	-
6/23/2014 4:28 PM	Florida, us, (Bushnell 6.5 mi)	28.656587 -82.033452		8	29.1	8.1	-	-	84.6	-
6/23/2014 4:33 PM	Florida, us, (Bushnell 6.5 mi)	28.656587 -82.033452		8	28.6	8.5	-	-	92.3	-
6/23/2014 4:38 PM	Florida, us, (Bushnell 6.5 mi)	28.656587 -82.033452		8	28.7	8.7	-	-	93.8	-
6/23/2014 4:43 PM	Florida, us, (Bushnell 6.5 mi)	28.656587 -82.033452		8	28.6	8.8	-	-	95.4	-
6/23/2014 4:48 PM	Florida, us, (Bushnell 6.5 mi)	28.657037 -82.033143		8	28.5	8.8	-	-	95.4	-
6/23/2014 4:53 PM	W Kings Hwy H#600, Sumter South, County Sumter, Florida, Route County Hwy-48, us	28.649885 -82.009436		8	28.4	8.9	-	-	95.4	-
6/23/2014 4:58 PM	E C 48 H#8459, Sumter South, County Sumter, Florida, Route FL-48, us	28.67278 -81.963283		8	28.3	9	-	-	95.4	-
6/23/2014 5:03 PM	County Rd 48 H#2002, Howey-in-the-Hills-Okahumpka, County Lake, Florida, us	28.725045 -81.921395		8	28.7	8.3	-	-	84.6	-
6/23/2014 5:08 PM	County Rd 470 H#3274, Howey-in-the-Hills-Okahumpka, County Lake, Florida, us	28.747761 -81.900031		8	28.8	8.5	-	-	92.3	-
6/23/2014 5:13 PM	Howey-in-the-Hills-Okahumpka, County Lake, Florida, Route FL-91, us	28.743748 -81.926688		8	28.7	8.9	-	-	93.8	-
6/23/2014 5:18 PM	Howey-in-the-Hills-Okahumpka, County Lake, Florida, Route FL-91, us	28.688385 -81.868377		8	28.7	9	-	-	95.4	-
6/23/2014 5:23 PM	Groveland-Mascotte, County Lake, Florida, Route FL-91, us	28.649324 -81.80253		8	28.5	9	-	-	95.4	-
6/23/2014 5:28 PM	County Lake, Florida, Route FL-91, US	28.610728 -81.729914		8	28.5	9.1	-	-	93.8	-
6/23/2014 5:33 PM	Clermont, County Lake, Florida, Route FL-91, us	28.557077 -81.672707		8	28.8	8.2	-	-	81.5	-
6/23/2014 5:38 PM	Southwest Orange, County Orange, Florida, Route FL-91, us	28.545019 -81.58911		8	29	8.7	-	-	93.8	-
6/23/2014 5:43 PM	State Road 438, Winter Garden-Ocoee, County Orange, Florida, Route FL-438, us	28.571876 -81.555923		8	29	8.8	-	-	93.8	-
6/23/2014 5:48 PM	Ocoee, Florida, us	28.577736 -81.548681		8	29	9	-	-	95.4	-
6/23/2014 5:53 PM	Ocoee, Florida, us	28.577592 -81.548834		8	29	9	-	-	83.1	-
6/23/2014 5:58 PM	Ocoee, Florida, us	28.577592 -81.548834		8	29.1	8.5	-	-	84.6	-
6/23/2014 6:03 PM	Ocoee, Florida, us	28.577592 -81.548834		8	29.2	8.2	-	-	84.6	-
6/23/2014 6:08 PM	Ocoee, Florida, us	28.577592 -81.548834		8	29.2	8.4	-	-	92.3	-
6/23/2014 6:13 PM	Ocoee, Florida, us	28.577125 -81.550458		8	29.2	8.7	-	-	93.8	-
6/23/2014 6:18 PM	Mercantile Ct H#196, Winter Garden-Ocoee, County Orange, Florida, us	28.55464 -81.542327		8	29.2	8.8	-	-	93.8	-
6/23/2014 6:23 PM	Old Winter Garden Rd H#3155, Winter Garden-Ocoee, County Orange, Florida, Route FL-439, us	28.54869 -81.533027		8	29.1	8.9	-	-	93.8	-

6/23/2014 6:28 PM	Old Winter Garden Rd H#3155, Winter Garden-Ocoee, County Orange, Florida, Route FL-439, us	28.548911 -81.533071	8	29.1	9	-	-	93.8	-
6/23/2014 6:33 PM	Old Winter Garden Rd H#3155, Winter Garden-Ocoee, County Orange, Florida, Route FL-439, us	28.548911 -81.533071	8	29.1	9	-	-	93.8	-
6/23/2014 6:38 PM	Blackwood Ave H#1421, Winter Garden-Ocoee, County Orange, Florida, us	28.55029 -81.52947	8	30	8.3	-	-	81.5	-
6/23/2014 6:43 PM	W Colonial Dr H#9551, Winter Garden-Ocoee, County Orange, Florida, Route FL-50, us	28.552626 -81.517911	8	30	8.5	-	-	92.3	-
6/23/2014 6:48 PM	W Colonial Dr H#9551, Winter Garden-Ocoee, County Orange, Florida, Route FL-50, us	28.55224 -81.517891	8	29.8	8.7	-	-	93.8	-
6/23/2014 6:53 PM	W Colonial Dr H#9551, Winter Garden-Ocoee, County Orange, Florida, Route FL-50, us	28.55224 -81.517891	8	29.8	8.8	-	-	93.8	-
6/23/2014 6:58 PM	W Colonial Dr H#9551, Winter Garden-Ocoee, County Orange, Florida, Route FL-50, us	28.55224 -81.517891	8	29.9	9	-	-	93.8	-
6/23/2014 7:03 PM	W Colonial Dr H#9551, Winter Garden-Ocoee, County Orange, Florida, Route FL-50, us	28.55224 -81.517891	8	29.9	9	-	-	93.8	-
6/23/2014 7:08 PM	W Colonial Dr H#9551, Winter Garden-Ocoee, County Orange, Florida, Route FL-50, us	28.55224 -81.517891	8	30.4	8.6	-	-	83.1	-
6/23/2014 7:13 PM	W Colonial Dr H#9551, Winter Garden-Ocoee, County Orange, Florida, Route FL-50, us	28.55224 -81.517891	8	30.7	8	-	-	83.1	-
6/23/2014 7:18 PM	W Colonial Dr H#9551, Winter Garden-Ocoee, County Orange, Florida, Route FL-50, us	28.552838 -81.51807	8	30.3	8.7	-	-	92.3	-
6/23/2014 7:23 PM	Florida, us, (Ocoee 0.4 mi)	28.54655 -81.505934	8	30.1	8.8	-	-	93.8	-
6/23/2014 7:28 PM	Southwest Orange, County Orange, Florida, Route FL-91, us	28.507962 -81.490903	8	30	9	-	-	93.8	-
6/23/2014 7:33 PM	Southwest Orange, County Orange, Florida, Route FL-91, us	28.458016 -81.429124	8	29.9	9.1	-	-	93.8	-
6/23/2014 7:38 PM	W Taft Vineland Rd H#1992, Southwest Orange, County Orange, Florida, us	28.421995 -81.404661	8	30.1	8.6	-	-	83.1	-
6/23/2014 7:43 PM	S Orange Ave, Orlando, County Orange, Florida, Route County Hwy-527, us	28.421317 -81.371912	8	30.1	8.3	-	-	90.8	-
6/23/2014 7:48 PM	Florida Crown Dr H#10948, Orlando, County Orange, Florida, us	28.40744 -81.350687	8	30	8.8	-	-	92.3	-
6/23/2014 7:53 PM	Tradeport Dr H#2804, Orlando, County Orange, Florida, us	28.407051 -81.346382	8	29.8	9	-	-	93.8	-
6/23/2014 7:58 PM	Tradeport Dr H#2804, Orlando, County Orange, Florida, us	28.406891 -81.346511	8	29.8	9	-	-	93.8	-
6/23/2014 8:03 PM	Tradeport Dr H#2804, Orlando, County Orange, Florida, us	28.406891 -81.346511	8	28.5	8.6	-	-	84.6	-
6/23/2014 8:08 PM	Tradeport Dr H#2804, Orlando, County Orange, Florida, us	28.406563 -81.346188	8	27.6	8.1	-	-	83.1	-
6/23/2014 8:13 PM	Tradeport Dr H#2804, Orlando, County Orange, Florida, us	28.406563 -81.346188	8	29.4	8.7	-	-	92.3	-
6/23/2014 8:18 PM	Tradeport Dr H#2804, Orlando, County Orange, Florida, us	28.406563 -81.346188	8	28.7	8.8	-	-	92.3	-
6/23/2014 8:23 PM	Tradeport Dr H#2804, Orlando, County Orange, Florida, us	28.406563 -81.346188	8	28.7	8.9	-	-	93.8	-
6/23/2014 8:28 PM	Tradeport Dr H#2804, Orlando, County Orange, Florida, us	28.406459 -81.346354	8	28.8	9.1	-	-	93.8	-
6/23/2014 8:33 PM	-	-	8	28.1	8.6	-	-	83.1	-
6/23/2014 8:38 PM	Tradeport Dr H#2848, Orlando, County Orange, Florida, us	28.407435 -81.345425	8	28.2	8.2	-	-	89.2	-
6/23/2014 8:43 PM	Tradeport Dr H#2848, Orlando, County Orange, Florida, us	28.407435 -81.345425	8	28.7	8.7	-	-	92.3	-
6/23/2014 8:48 PM	Tradeport Dr H#2848, Orlando, County Orange, Florida, us	28.407435 -81.345425	8	28.8	8.8	-	-	92.3	-
6/23/2014 8:53 PM	Tradeport Dr H#2848, Orlando, County Orange, Florida, us	28.407435 -81.345425	8	28.9	8.9	-	-	92.3	-



6/23/2014 8:58 PM	Tradeport Dr H#2848, Orlando, County Orange, Florida, us	28.407435 -81.345425	8	28.8	9.1	-	-	92.3	-
6/23/2014 9:03 PM	Tradeport Dr H#2848, Orlando, County Orange, Florida, us	28.407435 -81.345425	8	28	8.3	-	-	83.1	-
6/23/2014 9:08 PM	Tradeport Dr H#2848, Orlando, County Orange, Florida, us	28.407204 -81.345402	8	28.2	8.2	-	-	89.2	-
6/23/2014 9:13 PM	Tradeport Dr H#2804, Orlando, County Orange, Florida, us	28.407255 -81.346196	8	28.7	8.7	-	-	92.3	-
6/23/2014 9:18 PM	Tradeport Dr H#2804, Orlando, County Orange, Florida, us	28.406984 -81.34642	8	28.7	8.8	-	-	92.3	-
6/23/2014 9:23 PM	Florida Crown Dr H#10987, Orlando, County Orange, Florida, us	28.407728 -81.34881	8	28.5	9	-	-	92.3	-
6/23/2014 9:28 PM	Tradeport Dr H#9613, Orlando, County Orange, Florida, us	28.4277 -81.333421	8	28.5	9	-	-	92.3	-
6/23/2014 9:33 PM	Orlando, County Orange, Florida, Route FL-528 W, us	28.451402 -81.300165	8	28.4	9.2	-	-	90.8	-
6/23/2014 9:38 PM	Florida, us, (Orlando 3.4 mi)	28.457715 -81.23024	8	28.1	8.2	-	-	83.1	-
6/23/2014 9:43 PM	Union Park, County Orange, Florida, Route FL-417 N, us	28.522193 -81.250632	8	28.3	8.6	-	-	90.8	-
6/23/2014 9:48 PM	Union Park, County Orange, Florida, Route FL-417 N, us	28.594432 -81.250262	8	28.4	8.9	-	-	92.3	-
6/23/2014 9:53 PM	Oviedo, County Seminole, Florida, Route FL-417 N, us	28.651032 -81.234888	8	28.6	9	-	-	92.3	-
6/23/2014 9:58 PM	Sanford, County Seminole, Florida, Route FL-417 N, us	28.721521 -81.244081	8	28.3	9	-	-	92.3	-
6/23/2014 10:03 PM	Sanford, County Seminole, Florida, Route FL-417 N, us	28.775179 -81.294093	8	27.8	8.3	-	-	83.1	-
6/23/2014 10:08 PM	Sanford, Florida, us	28.808491 -81.339108	8	28.1	8.3	-	-	90.8	-
6/23/2014 10:13 PM	Deltona, County Volusia, Florida, Route I-4 E, us	28.894855 -81.276772	8	28.4	8.7	-	-	92.3	-
6/23/2014 10:18 PM	Deltona, County Volusia, Florida, Route I-4 E, us	28.938827 -81.262822	8	28.3	8.8	-	-	92.3	-
6/23/2014 10:23 PM	Florida, us, (Daytona Beach 1.9 km)	29.225991 -81.105047	8	28.2	8.9	-	-	92.3	-
6/23/2014 10:28 PM	Florida, us, (Daytona Beach 1.9 km)	29.225991 -81.105047	8	28.1	9	-	-	92.3	-
6/23/2014 10:33 PM	Florida, us, (Daytona Beach 1.9 km)	29.225991 -81.105047	8	28.2	9	-	-	92.3	-
6/23/2014 10:38 PM	Florida, us, (Daytona Beach 1.9 km)	29.225991 -81.105047	8	27.7	8.3	-	-	81.5	-
6/23/2014 10:43 PM	Central Volusia, County Volusia, Florida, Route I-95 S, us	29.240085 -81.109899	8	28.2	8.6	-	-	90.8	-
6/23/2014 10:48 PM	Central Volusia, County Volusia, Florida, Route I-95 S, us	29.311442 -81.130894	8	28.3	8.8	-	-	92.3	-
6/23/2014 10:53 PM	Ormond Beach, County Volusia, Florida, Route I-95 N, us	29.390526 -81.149258	8	28.4	8.8	-	-	92.3	-
6/23/2014 10:58 PM	-	-	8	28.3	9	-	-	92.3	-
6/23/2014 11:03 PM	-	-	8	28.3	9.1	-	-	86.2	-
6/23/2014 11:08 PM	St. Augustine, County St. Johns, Florida, Route I-95 S, us	29.928667 -81.418798	8	27.3	8	-	-	83.1	-
6/23/2014 11:13 PM	St. Augustine, County St. Johns, Florida, Route I-95 S, us	29.928667 -81.418798	8	28.2	8.6	-	-	90.8	-
6/23/2014 11:18 PM	St. Augustine, County St. Johns, Florida, Route I-95 S, us	29.928667 -81.418798	8	28.1	8.8	-	-	90.8	-
6/23/2014 11:23 PM	St. Augustine, County St. Johns, Florida, Route I-95 S, us	29.928667 -81.418798	8	28.2	8.9	-	-	90.8	-
6/23/2014 11:28 PM	St. Augustine, County St. Johns, Florida, Route I-95 S, us	29.928667 -81.418798	8	28.2	9	-	-	92.3	-
6/23/2014 11:33 PM	St. Augustine, County St. Johns, Florida, Route I-95 S, us	29.928667 -81.418798	8	28.1	9.1	-	-	92.3	-
6/23/2014 11:38 PM	St. Augustine, County St. Johns, Florida, Route I-95 N, us	29.958866 -81.444954	8	27.3	8.4	-	-	81.5	-
6/23/2014 11:43 PM	St. Augustine, County St. Johns, Florida, Route I-95 N, us	30.024618 -81.484672	8	27.9	8.5	-	-	89.2	-
6/23/2014 11:48 PM	Florida, us, (Jacksonville 5.3 km)	30.090283 -81.496395	8	28.2	8.8	-	-	90.8	-



6/23/2014 11:53 PM	Florida, us, (Jacksonville 5.3 km)	30.091127 -81.496347	8	28.2	8.8	-	-	90.8	-
6/23/2014 11:58 PM	Jacksonville, County Duval, Florida, Route I-95 S, us	30.132498 -81.531677	8	28	9	-	-	90.8	-
6/24/2014 12:03 AM	Jacksonville, County Duval, Florida, Route I-95 N, us	30.200834 -81.557577	8	28.1	9	-	-	90.8	-
6/24/2014 12:08 AM	Jacksonville, County Duval, Florida, Route I-95 N, us	30.260965 -81.605863	8	27.4	8.2	-	-	80	-
6/24/2014 12:13 AM	Louisa St H#1467, Jacksonville, County Duval, Florida, us	30.314159 -81.655045	8	27.8	8.6	-	-	89.2	-
6/24/2014 12:18 AM	Jacksonville, Florida, us	30.367034 -81.668605	8	27.9	8.8	-	-	90.8	-
6/24/2014 12:23 AM	Jacksonville, Florida, us	30.433652 -81.655707	8	28.1	8.8	-	-	90.8	-
6/24/2014 12:28 AM	Jacksonville, County Duval, Florida, Route I-95 N, us	30.499608 -81.637458	8	28	8.9	-	-	90.8	-
6/24/2014 12:33 AM	Yulee, County Nassau, Florida, Route I-95 N, us	30.580149 -81.646549	8	27.5	8.7	-	-	81.5	-
6/24/2014 12:38 AM	Yulee, County Nassau, Florida, Route I-95 N, us	30.659537 -81.663764	8	27.6	8.3	-	-	87.7	-
6/24/2014 12:43 AM	Florida, us, (Kingsland 4.9 mi)	30.72628 -81.66312	8	28.1	8.8	-	-	90.8	-
6/24/2014 12:48 AM	-	-	8	28.2	8.8	-	-	90.8	-
6/24/2014 12:53 AM	-	-	8	28.2	8.8	-	-	90.8	-
6/24/2014 12:58 AM	-	-	8	28.2	9	-	-	90.8	-
6/24/2014 1:03 AM	-	-	8	28.1	9	-	-	90.8	-
6/24/2014 1:08 AM	-	-	8	27.2	8.3	-	-	80	-
6/24/2014 1:13 AM	-	-	8	27.9	8.5	-	-	89.2	-
6/24/2014 1:18 AM	-	-	8	27.9	8.8	-	-	90.8	-
6/24/2014 1:23 AM	-	-	8	28	8.8	-	-	90.8	-
6/24/2014 1:28 AM	-	-	8	27.7	8.8	-	-	90.8	-
6/24/2014 1:33 AM	-	-	8	28	9	-	-	90.8	-
6/24/2014 1:38 AM	-	-	8	27.2	8.7	-	-	81.5	-
6/24/2014 1:43 AM	-	-	8	27.1	8.2	-	-	87.7	-
6/24/2014 1:48 AM	-	-	8	27.7	8.7	-	-	89.2	-
6/24/2014 1:53 AM	-	-	8	27.9	8.8	-	-	89.2	-
6/24/2014 1:58 AM	-	-	8	27.9	9	-	-	90.8	-
6/24/2014 2:03 AM	-	-	8	28	9	-	-	90.8	-
6/24/2014 2:08 AM	-	-	8	26.9	8.6	-	-	81.5	-
6/24/2014 2:13 AM	-	-	8	27.1	8.2	-	-	87.7	-
6/24/2014 2:18 AM	-	-	8	27.8	8.7	-	-	89.2	-
6/24/2014 2:23 AM	-	-	8	28	8.8	-	-	89.2	-
6/24/2014 2:28 AM	-	-	8	28	8.8	-	-	89.2	-
6/24/2014 2:33 AM	-	-	8	28	8.9	-	-	90.8	-
6/24/2014 2:38 AM	-	-	8	27.7	9	-	-	90.8	-
6/24/2014 2:43 AM	-	-	8	26.8	8.7	-	-	81.5	-

6/24/2014 2:48 AM	-	-	8	26.8	8.1	-	-	86.2	-
6/24/2014 2:53 AM	-	-	8	27.8	8.8	-	-	89.2	-
6/24/2014 2:58 AM	-	-	8	27.8	8.7	-	-	89.2	-
6/24/2014 3:03 AM	-	-	8	27.8	9	-	-	89.2	-
6/24/2014 3:08 AM	-	-	8	27.7	9	-	-	89.2	-
6/24/2014 3:13 AM	-	-	8	27.7	9	-	-	89.2	-
6/24/2014 3:18 AM	-	-	8	26.4	8.2	-	-	80	-
6/24/2014 3:23 AM	-	-	8	27.5	8.6	-	-	89.2	-
6/24/2014 3:28 AM	-	-	8	27.6	8.9	-	-	89.2	-
6/24/2014 3:33 AM	-	-	8	27.5	8.8	-	-	89.2	-
6/24/2014 3:38 AM	-	-	8	27.4	8.8	-	-	89.2	-
6/24/2014 3:43 AM	-	-	8	27.5	9	-	-	89.2	-
6/24/2014 3:48 AM	-	-	8	27.2	9.1	-	-	89.2	-
6/24/2014 3:53 AM	-	-	8	26.4	8.3	-	-	80	-
6/24/2014 3:58 AM	-	-	8	27.1	8.4	-	-	87.7	-
6/24/2014 4:03 AM	-	-	8	27.2	8.8	-	-	89.2	-
6/24/2014 4:08 AM	-	-	8	27.3	8.8	-	-	89.2	-
6/24/2014 4:13 AM	-	-	8	27.3	8.9	-	-	89.2	-
6/24/2014 4:18 AM	-	-	8	27.3	9	-	-	89.2	-
6/24/2014 4:23 AM	-	-	8	27.3	9	-	-	89.2	-
6/24/2014 4:28 AM	-	-	8	26.4	8.3	-	-	80	-
6/24/2014 4:33 AM	-	-	8	27.2	8.4	-	-	87.7	-
6/24/2014 4:38 AM	-	-	8	27.4	8.8	-	-	89.2	-
6/24/2014 4:43 AM	-	-	8	27.5	8.8	-	-	89.2	-
6/24/2014 4:48 AM	-	-	8	27.5	8.8	-	-	89.2	-
6/24/2014 4:53 AM	-	-	8	27.5	9	-	-	89.2	-
6/24/2014 4:58 AM	-	-	8	27.6	9	-	-	89.2	-
6/24/2014 5:03 AM	-	-	8	26.2	8.4	-	-	80	-
6/24/2014 5:08 AM	-	-	8	27.3	8.5	-	-	87.7	-
6/24/2014 5:13 AM	-	-	8	27.5	8.8	-	-	87.7	-
6/24/2014 5:18 AM	-	-	8	27.5	8.9	-	-	89.2	-
6/24/2014 5:23 AM	-	-	8	27.1	8.9	-	-	89.2	-
6/24/2014 5:28 AM	-	-	8	27.3	9	-	-	89.2	-
6/24/2014 5:33 AM	-	-	8	26.6	8.8	-	-	78.5	-
6/24/2014 5:38 AM	-	-	8	26.5	7.8	-	-	80	-

6/24/2014 5:43 AM	-	-	8	27.2	8.6	-	-	87.7	-
6/24/2014 5:48 AM	-	-	8	27.2	8.7	-	-	87.7	-
6/24/2014 5:53 AM	-	-	8	27.2	8.7	-	-	87.7	-
6/24/2014 5:58 AM	-	-	8	27.4	8.8	-	-	87.7	-
6/24/2014 6:03 AM	-	-	8	27.3	9	-	-	89.2	-
6/24/2014 6:08 AM	-	-	8	27.2	9	-	-	89.2	-
6/24/2014 6:13 AM	-	-	8	27.2	9.1	-	-	89.2	-
6/24/2014 6:18 AM	-	-	8	26.6	8.2	-	-	78.5	-
6/24/2014 6:23 AM	-	-	8	27.1	8.6	-	-	87.7	-
6/24/2014 6:28 AM	-	-	8	27.4	8.8	-	-	87.7	-
6/24/2014 6:33 AM	-	-	8	27.1	8.8	-	-	87.7	-
6/24/2014 6:38 AM	-	-	8	27.3	8.9	-	-	87.7	-
6/24/2014 6:43 AM	-	-	8	27.1	9	-	-	87.7	-
6/24/2014 6:48 AM	-	-	8	26.2	8.6	-	-	80	-
6/24/2014 6:53 AM	-	-	8	26.5	8.1	-	-	86.2	-
6/24/2014 6:58 AM	-	-	8	26.9	8.7	-	-	87.7	-
6/24/2014 7:03 AM	-	-	8	27.1	8.8	-	-	87.7	-
6/24/2014 7:08 AM	-	-	8	27.2	8.8	-	-	87.7	-
6/24/2014 7:13 AM	-	-	8	27.3	8.8	-	-	87.7	-
6/24/2014 7:18 AM	-	-	8	27.2	9	-	-	87.7	-
6/24/2014 7:23 AM	-	-	8	27.1	9.1	-	-	87.7	-
6/24/2014 7:28 AM	-	-	8	26.2	8.3	-	-	78.5	-
6/24/2014 7:33 AM	-	-	8	27.1	8.7	-	-	86.2	-
6/24/2014 7:38 AM	-	-	8	27.1	8.8	-	-	87.7	-
6/24/2014 7:43 AM	-	-	8	27.2	8.9	-	-	87.7	-
6/24/2014 7:48 AM	-	-	8	27.1	8.9	-	-	87.7	-
6/24/2014 7:53 AM	-	-	8	27	9	-	-	87.7	-
6/24/2014 7:58 AM	-	-	8	26.7	8.4	-	-	78.5	-
6/24/2014 8:03 AM	-	-	8	26.9	8.6	-	-	86.2	-
6/24/2014 8:08 AM	-	-	8	27.2	8.8	-	-	87.7	-
6/24/2014 8:13 AM	-	-	8	27.2	8.8	-	-	87.7	-
6/24/2014 8:18 AM	-	-	8	27.3	8.9	-	-	87.7	-
6/24/2014 8:23 AM	-	-	8	27.3	9	-	-	87.7	-
6/24/2014 8:28 AM	-	-	8	27.2	9.1	-	-	87.7	-
6/24/2014 8:33 AM	-	-	8	27	8.5	-	-	80	-

6/24/2014 8:38 AM	-	-	8	27	8.2	-	-	78.5	-
6/24/2014 8:43 AM	-	-	8	27.5	8.6	-	-	86.2	-
6/24/2014 8:48 AM	-	-	8	27.5	8.7	-	-	86.2	-
6/24/2014 8:53 AM	-	-	8	27.6	8.8	-	-	87.7	-
6/24/2014 8:58 AM	-	-	8	27.6	9	-	-	87.7	-
6/24/2014 9:03 AM	-	-	8	27.7	9	-	-	87.7	-
6/24/2014 9:08 AM	-	-	8	27.7	9.1	-	-	87.7	-
6/24/2014 9:13 AM	-	-	8	28.1	8.5	-	-	78.5	-
6/24/2014 9:18 AM	-	-	8	28.2	8.1	-	-	78.5	-
6/24/2014 9:23 AM	-	-	8	28.5	8.5	-	-	86.2	-
6/24/2014 9:28 AM	-	-	8	28.6	8.8	-	-	86.2	-
6/24/2014 9:33 AM	-	-	8	28.7	8.8	-	-	86.2	-
6/24/2014 9:38 AM	-	-	8	28.7	8.8	-	-	86.2	-
6/24/2014 9:43 AM	-	-	8	28.8	9	-	-	86.2	-
6/24/2014 9:48 AM	-	-	8	28.8	9	-	-	86.2	-
6/24/2014 9:53 AM	-	-	8	29.3	8.7	-	-	80	-
6/24/2014 9:58 AM	-	-	8	29.3	8.3	-	-	80	-
6/24/2014 10:03 AM	-	-	8	29.5	8.2	-	-	84.6	-
6/24/2014 10:08 AM	-	-	8	29.6	8.7	-	-	86.2	-
6/24/2014 10:13 AM	-	-	8	29.5	8.7	-	-	86.2	-
6/24/2014 10:18 AM	-	-	8	29.5	8.8	-	-	86.2	-
6/24/2014 10:23 AM	-	-	8	29.6	8.8	-	-	86.2	-
6/24/2014 10:28 AM	-	-	8	29.6	9	-	-	86.2	-
6/24/2014 10:33 AM	-	-	8	29.5	9.1	-	-	86.2	-
6/24/2014 10:38 AM	-	-	8	29.8	8.7	-	-	78.5	-
6/24/2014 10:43 AM	-	-	8	29.8	8.2	-	-	78.5	-
6/24/2014 10:48 AM	-	-	8	29.7	8.5	-	-	84.6	-
6/24/2014 10:53 AM	-	-	8	29.8	8.8	-	-	86.2	-
6/24/2014 10:58 AM	-	-	8	29.8	8.9	-	-	86.2	-
6/24/2014 11:03 AM	-	-	8	29.7	8.9	-	-	86.2	-
6/24/2014 11:08 AM	Old Statesville Rd H#6655, Township 1 Charlotte, County Mecklenburg, North Carolina, Route NC-115, us	35.314525 -80.836513	8	29.8	8.9	-	-	86.2	-
6/24/2014 11:13 AM	Old Statesville Rd H#6655, Township 1 Charlotte, County Mecklenburg, North Carolina, Route NC-115, us	35.314525 -80.836513	8	30	9	-	-	76.9	-
6/24/2014 11:18 AM	Old Statesville Rd H#6655, Township 1 Charlotte, County Mecklenburg, North Carolina, Route NC-115, us	35.314525 -80.836513	8	30.1	8.4	-	-	78.5	-

6/24/2014 11:23 AM	Old Statesville Rd H#6655, Township 1 Charlotte, County Mecklenburg, North Carolina, Route NC-115, us	35.314525 -80.836513	8	30.2	8.2	-	-	84.6	-
6/24/2014 11:28 AM	Old Statesville Rd H#6655, Township 1 Charlotte, County Mecklenburg, North Carolina, Route NC-115, us	35.314525 -80.836513	8	30.4	8.6	-	-	84.6	-
6/24/2014 11:33 AM	Old Statesville Rd H#6655, Township 1 Charlotte, County Mecklenburg, North Carolina, Route NC-115, us	35.314525 -80.836513	8	30.3	8.7	-	-	86.2	-
6/24/2014 11:38 AM	Old Statesville Rd H#6655, Township 1 Charlotte, County Mecklenburg, North Carolina, Route NC-115, us	35.314366 -80.837061	8	30.3	8.9	-	-	86.2	-
6/24/2014 11:43 AM	Old Statesville Rd H#6655, Township 1 Charlotte, County Mecklenburg, North Carolina, Route NC-115, us	35.314366 -80.837061	8	30.5	8.9	-	-	86.2	-
6/24/2014 11:48 AM	Old Statesville Rd H#6655, Township 1 Charlotte, County Mecklenburg, North Carolina, Route NC-115, us	35.314366 -80.837061	8	30.6	9	-	-	86.2	-
6/24/2014 11:53 AM	Old Statesville Rd H#6655, Township 1 Charlotte, County Mecklenburg, North Carolina, Route NC-115, us	35.314366 -80.837061	8	30.7	9.1	-	-	86.2	-
6/24/2014 11:58 AM	Old Statesville Rd H#6655, Township 1 Charlotte, County Mecklenburg, North Carolina, Route NC-115, us	35.314366 -80.837061	8	31.2	8.6	-	-	76.9	-
6/24/2014 12:03 PM	Statesville Rd H#6708, Township 1 Charlotte, County Mecklenburg, North Carolina, Route US-21, us	35.313582 -80.838334	8	31.3	8.2	-	-	84.6	-
6/24/2014 12:08 PM	-	-	8	31.3	8.8	-	-	84.6	-
6/24/2014 12:13 PM	-	-	8	31.5	8.9	-	-	84.6	-
6/24/2014 12:18 PM	-	-	8	31.8	8.9	-	-	86.2	-
6/24/2014 12:23 PM	-	-	8	32	8.9	-	-	86.2	-
6/24/2014 12:28 PM	-	-	8	32.5	9	-	-	76.9	-
6/24/2014 12:33 PM	-	-	8	32.1	8	-	-	76.9	-
6/24/2014 12:38 PM	-	-	8	32	8.7	-	-	84.6	-
6/24/2014 12:43 PM	Statesville Rd H#6708, Township 1 Charlotte, County Mecklenburg, North Carolina, Route US-21, us	35.313544 -80.838607	8	31.8	8.8	-	-	84.6	-
6/24/2014 12:48 PM	Statesville Rd H#6708, Township 1 Charlotte, County Mecklenburg, North Carolina, Route US-21, us	35.313544 -80.838607	8	31.5	8.9	-	-	84.6	-
6/24/2014 12:53 PM	Statesville Rd H#6708, Township 1 Charlotte, County Mecklenburg, North Carolina, Route US-21, us	35.313544 -80.838607	8	31.2	8.9	-	-	84.6	-
6/24/2014 12:58 PM	Statesville Rd H#6708, Township 1 Charlotte, County Mecklenburg, North Carolina, Route US-21, us	35.313544 -80.838607	8	31.1	9	-	-	84.6	-
6/24/2014 1:03 PM	Statesville Rd H#6708, Township 1 Charlotte, County Mecklenburg, North Carolina, Route US-21, us	35.313544 -80.838607	8	30.7	8.7	-	-	76.9	-
6/24/2014 1:08 PM	Statesville Rd H#6708, Township 1 Charlotte, County Mecklenburg, North Carolina, Route US-21, us	35.313544 -80.838607	8	30.7	8	-	-	76.9	-
6/24/2014 1:13 PM	-	-	8	31	8.7	-	-	84.6	-
6/24/2014 1:18 PM	-	-	8	30.9	8.7	-	-	84.6	-
6/24/2014 1:23 PM	-	-	8	30.8	8.8	-	-	84.6	-
6/24/2014 1:28 PM	-	-	8	30.8	9	-	-	84.6	-
6/24/2014 1:33 PM	-	-	8	31.2	9	-	-	76.9	-
6/24/2014 1:38 PM	-	-	8	31.3	8	-	-	76.9	-

6/24/2014 1:43 PM	Statesville Rd H#6708, Township 1 Charlotte, County Mecklenburg, North Carolina, Route US-21, us	35.313532 -80.838151	8	31.5	8.7	-	-	84.6	-
6/24/2014 1:48 PM	Statesville Rd H#6708, Township 1 Charlotte, County Mecklenburg, North Carolina, Route US-21, us	35.313532 -80.838151	8	31.4	8.8	-	-	84.6	-
6/24/2014 1:53 PM	Statesville Rd H#6708, Township 1 Charlotte, County Mecklenburg, North Carolina, Route US-21, us	35.313532 -80.838151	8	31.3	9	-	-	84.6	-
6/24/2014 1:58 PM	Statesville Rd H#6708, Township 1 Charlotte, County Mecklenburg, North Carolina, Route US-21, us	35.313532 -80.838151	8	31.3	9	-	-	84.6	-
6/24/2014 2:03 PM	Statesville Rd H#6708, Township 1 Charlotte, County Mecklenburg, North Carolina, Route US-21, us	35.313532 -80.838151	8	31.6	8.8	-	-	76.9	-
6/24/2014 2:08 PM	Statesville Rd H#6708, Township 1 Charlotte, County Mecklenburg, North Carolina, Route US-21, us	35.313532 -80.838151	8	31.6	8.1	-	-	76.9	-
6/24/2014 2:13 PM	-	-	8	31.8	8.7	-	-	84.6	-
6/24/2014 2:18 PM	-	-	8	31.8	8.8	-	-	84.6	-
6/24/2014 2:23 PM	-	-	8	32	8.8	-	-	84.6	-
6/24/2014 2:28 PM	-	-	8	32	8.9	-	-	84.6	-
6/24/2014 2:33 PM	-	-	8	32	9.1	-	-	84.6	-
6/24/2014 2:38 PM	-	-	8	32.6	8.6	-	-	76.9	-
6/24/2014 2:43 PM	Statesville Rd H#6708, Township 1 Charlotte, County Mecklenburg, North Carolina, Route US-21, us	35.313914 -80.837956	8	32.7	8	-	-	76.9	-
6/24/2014 2:48 PM	Statesville Rd H#6708, Township 1 Charlotte, County Mecklenburg, North Carolina, Route US-21, us	35.313914 -80.837956	8	32.8	8.7	-	-	83.1	-
6/24/2014 2:53 PM	Statesville Rd H#6708, Township 1 Charlotte, County Mecklenburg, North Carolina, Route US-21, us	35.313914 -80.837956	8	33	8.9	-	-	84.6	-
6/24/2014 2:58 PM	Statesville Rd H#6708, Township 1 Charlotte, County Mecklenburg, North Carolina, Route US-21, us	35.313914 -80.837956	8	33.3	8.9	-	-	84.6	-
6/24/2014 3:03 PM	Statesville Rd H#6708, Township 1 Charlotte, County Mecklenburg, North Carolina, Route US-21, us	35.313914 -80.837956	8	33.9	9	-	-	84.6	-
6/24/2014 3:08 PM	Statesville Rd H#6708, Township 1 Charlotte, County Mecklenburg, North Carolina, Route US-21, us	35.313914 -80.837956	8	34.4	8.7	-	-	75.4	-
6/24/2014 3:13 PM	-	-	8	34.1	8.2	-	-	81.5	-
6/24/2014 3:18 PM	-	-	8	33.8	8.7	-	-	83.1	-
6/24/2014 3:23 PM	-	-	8	34.1	8.9	-	-	83.1	-
6/24/2014 3:28 PM	-	-	8	34.6	9	-	-	84.6	-
6/24/2014 3:33 PM	-	-	8	35.1	9.1	-	-	75.4	-
6/24/2014 3:38 PM	-	-	8	34.6	8.2	-	-	75.4	-
6/24/2014 3:43 PM	Statesville Rd H#6708, Township 1 Charlotte, County Mecklenburg, North Carolina, Route US-21, us	35.312952 -80.838101	8	34.5	8.7	-	-	83.1	-
6/24/2014 3:48 PM	Statesville Rd H#6708, Township 1 Charlotte, County Mecklenburg, North Carolina, Route US-21, us	35.312952 -80.838101	8	34.8	8.8	-	-	83.1	-
6/24/2014 3:53 PM	Statesville Rd H#6708, Township 1 Charlotte, County Mecklenburg, North Carolina, Route US-21, us	35.312952 -80.838101	8	35.2	8.9	-	-	83.1	-



6/24/2014 3:58 PM	Statesville Rd H#6708, Township 1 Charlotte, County Mecklenburg, North Carolina, Route US-21, us	35.312952 -80.838101	8	35.6	9	-	-	83.1	-
6/24/2014 4:03 PM	Statesville Rd H#6708, Township 1 Charlotte, County Mecklenburg, North Carolina, Route US-21, us	35.312952 -80.838101	8	35.7	9.1	-	-	83.1	-
6/24/2014 4:08 PM	Statesville Rd H#6708, Township 1 Charlotte, County Mecklenburg, North Carolina, Route US-21, us	35.312952 -80.838101	8	35.6	8.5	-	-	75.4	-
6/24/2014 4:13 PM	-	-	8	35.5	8.2	-	-	81.5	-
6/24/2014 4:18 PM	-	-	8	35.2	8.6	-	-	83.1	-
6/24/2014 4:23 PM	-	-	8	35.5	8.8	-	-	83.1	-
6/24/2014 4:28 PM	-	-	8	35.8	9	-	-	83.1	-
6/24/2014 4:33 PM	-	-	8	36.2	9.1	-	-	83.1	-
6/24/2014 4:38 PM	-	-	8	35.8	8.5	-	-	75.4	-
6/24/2014 4:43 PM	-	-	8	35.7	8.2	-	-	81.5	-
6/24/2014 4:48 PM	-	-	8	35.6	8.8	-	-	83.1	-
6/24/2014 4:53 PM	-	-	8	35.8	8.9	-	-	83.1	-
6/24/2014 4:58 PM	-	-	8	36.1	8.9	-	-	83.1	-
6/24/2014 5:03 PM	-	-	8	36.4	9.1	-	-	83.1	-
6/24/2014 5:08 PM	-	-	8	36	8.4	-	-	76.9	-
6/24/2014 5:13 PM	-	-	8	35.7	8.5	-	-	81.5	-
6/24/2014 5:18 PM	-	-	8	35.9	8.9	-	-	83.1	-
6/24/2014 5:23 PM	-	-	8	36.1	9	-	-	83.1	-
6/24/2014 5:28 PM	-	-	8	36.5	9.1	-	-	83.1	-
6/24/2014 5:33 PM	-	-	8	36.7	8.2	-	-	76.9	-
6/24/2014 5:38 PM	-	-	8	36.3	8.6	-	-	81.5	-
6/24/2014 5:43 PM	-	-	8	36.6	8.8	-	-	83.1	-
6/24/2014 5:48 PM	-	-	8	36.9	8.9	-	-	83.1	-
6/24/2014 5:53 PM	-	-	8	37.1	9	-	-	83.1	-
6/24/2014 5:58 PM	-	-	8	37	8.4	-	-	75.4	-
6/24/2014 6:03 PM	-	-	8	36.6	8.3	-	-	81.5	-
6/24/2014 6:08 PM	-	-	8	36.5	8.8	-	-	81.5	-
6/24/2014 6:13 PM	-	-	8	36.6	8.9	-	-	81.5	-
6/24/2014 6:18 PM	-	-	8	36.5	9	-	-	81.5	-
6/24/2014 6:23 PM	-	-	8	36.6	8.7	-	-	75.4	-
6/24/2014 6:28 PM	-	-	8	36.4	7.9	-	-	78.5	-
6/24/2014 6:33 PM	-	-	8	36.2	8.7	-	-	81.5	-
6/24/2014 6:38 PM	-	-	8	36	9	-	-	81.5	-

6/24/2014 6:43 PM	-	-	8	35.9	9	-	-	81.5	-
6/24/2014 6:48 PM	-	-	8	35.4	8.6	-	-	73.8	-
6/24/2014 6:53 PM	-	-	8	35.2	8.2	-	-	80	-
6/24/2014 6:58 PM	-	-	8	35.3	8.8	-	-	81.5	-
6/24/2014 7:03 PM	-	-	8	35.2	8.9	-	-	81.5	-
6/24/2014 7:08 PM	-	-	8	35.1	9.1	-	-	81.5	-
6/24/2014 7:13 PM	-	-	8	34.3	8.6	-	-	73.8	-
6/24/2014 7:18 PM	-	-	8	34	8	-	-	73.8	-
6/24/2014 7:23 PM	-	-	8	34.6	8.7	-	-	81.5	-
6/24/2014 7:28 PM	-	-	8	34.6	8.9	-	-	81.5	-
6/24/2014 7:33 PM	-	-	8	34.5	9.1	-	-	81.5	-
6/24/2014 7:38 PM	-	-	8	32.2	8.2	-	-	75.4	-
6/24/2014 7:43 PM	-	-	8	33.4	8.5	-	-	80	-
6/24/2014 7:48 PM	-	-	8	33.7	8.9	-	-	80	-
6/24/2014 7:53 PM	-	-	8	33.6	9	-	-	81.5	-
6/24/2014 7:58 PM	-	-	8	31.5	8.7	-	-	73.8	-
6/24/2014 8:03 PM	-	-	8	30.8	8	-	-	78.5	-
6/24/2014 8:08 PM	-	-	8	32.9	8.7	-	-	80	-
6/24/2014 8:13 PM	-	-	8	32.9	8.9	-	-	80	-
6/24/2014 8:18 PM	-	-	8	32.8	9	-	-	80	-
6/24/2014 8:23 PM	-	-	8	32.8	9.1	-	-	76.9	-
6/24/2014 8:28 PM	-	-	8	30	8.1	-	-	73.8	-
6/24/2014 8:33 PM	-	-	8	32	8.8	-	-	80	-
6/24/2014 8:38 PM	-	-	8	32.1	9	-	-	80	-
6/24/2014 8:43 PM	-	-	8	30	8.5	-	-	73.8	-
6/24/2014 8:48 PM	-	-	8	30.8	8.7	-	-	80	-
6/24/2014 8:53 PM	-	-	8	31.3	9	-	-	80	-
6/24/2014 8:58 PM	-	-	8	31.7	9	-	-	80	-
6/24/2014 9:03 PM	-	-	8	31.5	9	-	-	80	-
6/24/2014 9:08 PM	-	-	8	29.5	8.1	-	-	72.3	-
6/24/2014 9:13 PM	-	-	8	30.8	8.8	-	-	80	-
6/24/2014 9:18 PM	-	-	8	30.9	8.9	-	-	80	-
6/24/2014 9:23 PM	-	-	8	31.1	9	-	-	80	-
6/24/2014 9:28 PM	-	-	8	31.2	9.1	-	-	80	-
6/24/2014 9:33 PM	-	-	8	29.2	8.3	-	-	73.8	-

6/24/2014 9:38 PM	-	-	8	30.6	8.8	-	-	78.5	-
6/24/2014 9:43 PM	-	-	8	30.2	8.9	-	-	80	-
6/24/2014 9:48 PM	-	-	8	30.9	8.9	-	-	80	-
6/24/2014 9:53 PM	-	-	8	30.8	9	-	-	80	-
6/24/2014 9:58 PM	-	-	8	28.8	8.6	-	-	72.3	-
6/24/2014 10:03 PM	-	-	8	29.9	8.7	-	-	78.5	-
6/24/2014 10:08 PM	-	-	8	30.5	9	-	-	78.5	-
6/24/2014 10:13 PM	-	-	8	30.4	9	-	-	78.5	-
6/24/2014 10:18 PM	-	-	8	29.4	9.1	-	-	72.3	-
6/24/2014 10:23 PM	-	-	8	28.8	8.1	-	-	72.3	-
6/24/2014 10:28 PM	-	-	8	30.2	9	-	-	78.5	-
6/24/2014 10:33 PM	-	-	8	30.1	8.9	-	-	78.5	-
6/24/2014 10:38 PM	-	-	8	30.5	9.1	-	-	78.5	-
6/24/2014 10:43 PM	-	-	8	28.8	8.2	-	-	70.8	-
6/24/2014 10:48 PM	-	-	8	30.1	8.9	-	-	78.5	-
6/24/2014 10:53 PM	-	-	8	30.3	9	-	-	78.5	-
6/24/2014 10:58 PM	-	-	8	28.4	8	-	-	70.8	-
6/24/2014 11:03 PM	-	-	8	29.9	9	-	-	78.5	-
6/24/2014 11:08 PM	-	-	8	30	8.9	-	-	78.5	-
6/24/2014 11:13 PM	-	-	8	30.1	9	-	-	78.5	-
6/24/2014 11:18 PM	-	-	8	30.2	9	-	-	78.5	-
6/24/2014 11:23 PM	-	-	8	28.4	8.2	-	-	70.8	-
6/24/2014 11:28 PM	-	-	8	29.9	8.8	-	-	78.5	-
6/24/2014 11:33 PM	-	-	8	30.1	8.8	-	-	78.5	-
6/24/2014 11:38 PM	-	-	8	30.2	8.9	-	-	78.5	-
6/24/2014 11:43 PM	-	-	8	30	9	-	-	78.5	-
6/24/2014 11:48 PM	-	-	8	29.6	9	-	-	78.5	-
6/24/2014 11:53 PM	-	-	8	28.1	8.5	-	-	72.3	-
6/24/2014 11:58 PM	-	-	8	29.2	8.7	-	-	76.9	-
6/25/2014 12:03 AM	-	-	8	29.5	9	-	-	78.5	-
6/25/2014 12:08 AM	-	-	8	29.5	9	-	-	78.5	-
6/25/2014 12:13 AM	-	-	8	28.3	8.9	-	-	76.9	-
6/25/2014 12:18 AM	-	-	8	28	8.1	-	-	70.8	-
6/25/2014 12:23 AM	-	-	8	29.2	8.9	-	-	76.9	-
6/25/2014 12:28 AM	-	-	8	29.5	9	-	-	78.5	-

6/25/2014 12:33 AM	-	-	8	29.6	9	-	-	78.5	-
6/25/2014 12:38 AM	-	-	8	28.3	8.7	-	-	70.8	-
6/25/2014 12:43 AM	-	-	8	29.1	8.6	-	-	76.9	-
6/25/2014 12:48 AM	-	-	8	29.6	8.9	-	-	76.9	-
6/25/2014 12:53 AM	-	-	8	29.8	8.9	-	-	76.9	-
6/25/2014 12:58 AM	-	-	8	29.7	8.9	-	-	76.9	-
6/25/2014 1:03 AM	-	-	8	29.2	9	-	-	78.5	-
6/25/2014 1:08 AM	-	-	8	27.6	8.3	-	-	70.8	-
6/25/2014 1:13 AM	-	-	8	28.5	8.7	-	-	76.9	-
6/25/2014 1:18 AM	-	-	8	28.8	9	-	-	76.9	-
6/25/2014 1:23 AM	-	-	8	29	9	-	-	76.9	-
6/25/2014 1:28 AM	-	-	8	28.8	9	-	-	76.9	-
6/25/2014 1:33 AM	Old Stage Rd H#11925, Bermuda, County Chesterfield, Virginia, us	37.368299 -77.397367	8	27.6	8.5	-	-	70.8	-
6/25/2014 1:38 AM	Old Stage Rd H#11925, Bermuda, County Chesterfield, Virginia, us	37.368299 -77.397367	8	28.2	8.5	-	-	76.9	-
6/25/2014 1:43 AM	Old Stage Rd H#11925, Bermuda, County Chesterfield, Virginia, us	37.368299 -77.397367	8	28.6	8.8	-	-	76.9	-
6/25/2014 1:48 AM	Old Stage Rd H#11925, Bermuda, County Chesterfield, Virginia, us	37.368299 -77.397367	8	28.8	8.9	-	-	76.9	-
6/25/2014 1:53 AM	Old Stage Rd H#11925, Bermuda, County Chesterfield, Virginia, us	37.368299 -77.397367	8	29.2	8.9	-	-	76.9	-
6/25/2014 1:58 AM	Old Stage Rd H#11925, Bermuda, County Chesterfield, Virginia, us	37.368299 -77.397367	8	29.1	9.1	-	-	76.9	-
6/25/2014 2:03 AM	-	-	8	27.7	8.1	-	-	70.8	-
6/25/2014 2:08 AM	-	-	8	29	8.8	-	-	76.9	-
6/25/2014 2:13 AM	-	-	8	29.2	9	-	-	76.9	-
6/25/2014 2:18 AM	-	-	8	29.2	9.1	-	-	76.9	-
6/25/2014 2:23 AM	-	-	8	28	8.8	-	-	70.8	-
6/25/2014 2:28 AM	-	-	8	28.2	8.4	-	-	75.4	-
6/25/2014 2:33 AM	-	-	8	29.2	8.9	-	-	76.9	-
6/25/2014 2:38 AM	-	-	8	29.2	9	-	-	76.9	-
6/25/2014 2:43 AM	-	-	8	29.3	9	-	-	76.9	-
6/25/2014 2:48 AM	-	-	8	29.3	9	-	-	76.9	-
6/25/2014 2:53 AM	-	-	8	27.8	8.7	-	-	70.8	-
6/25/2014 2:58 AM	-	-	8	27.7	8	-	-	70.8	-
6/25/2014 3:03 AM	-	-	8	29	8.8	-	-	75.4	-
6/25/2014 3:08 AM	-	-	8	29.2	9	-	-	76.9	-
6/25/2014 3:13 AM	-	-	8	29.3	9	-	-	76.9	-
6/25/2014 3:18 AM	-	-	8	29.2	9	-	-	76.9	-
6/25/2014 3:23 AM	-	-	8	27.8	8.2	-	-	69.2	-

6/25/2014 3:28 AM	-	-	8	29	8.8	-	-	75.4	-
6/25/2014 3:33 AM	-	-	8	29.1	8.9	-	-	75.4	-
6/25/2014 3:38 AM	-	-	8	29.1	9	-	-	75.4	-
6/25/2014 3:43 AM	-	-	8	29.2	9	-	-	75.4	-
6/25/2014 3:48 AM	-	-	8	29.1	9	-	-	75.4	-
6/25/2014 3:53 AM	-	-	8	27.6	8.2	-	-	69.2	-
6/25/2014 3:58 AM	-	-	8	28.8	8.8	-	-	75.4	-
6/25/2014 4:03 AM	-	-	8	29.1	8.9	-	-	75.4	-
6/25/2014 4:08 AM	-	-	8	29.1	9	-	-	75.4	-
6/25/2014 4:13 AM	-	-	8	29.1	9	-	-	75.4	-
6/25/2014 4:18 AM	-	-	8	27.6	8.7	-	-	69.2	-
6/25/2014 4:23 AM	-	-	8	27.6	8	-	-	73.8	-
6/25/2014 4:28 AM	-	-	8	28.9	8.9	-	-	75.4	-
6/25/2014 4:33 AM	-	-	8	29	8.9	-	-	75.4	-
6/25/2014 4:38 AM	-	-	8	29	9	-	-	75.4	-
6/25/2014 4:43 AM	-	-	8	29.1	8.9	-	-	75.4	-
6/25/2014 4:48 AM	-	-	8	27.2	8.5	-	-	69.2	-
6/25/2014 4:53 AM	-	-	8	28.2	8.6	-	-	75.4	-
6/25/2014 4:58 AM	-	-	8	28.8	8.8	-	-	75.4	-
6/25/2014 5:03 AM	-	-	8	29	8.9	-	-	75.4	-
6/25/2014 5:08 AM	-	-	8	28.9	8.8	-	-	75.4	-
6/25/2014 5:13 AM	-	-	8	28.9	8.9	-	-	75.4	-
6/25/2014 5:18 AM	-	-	8	28.9	8.9	-	-	75.4	-
6/25/2014 5:23 AM	-	-	8	28.9	9	-	-	75.4	-
6/25/2014 5:28 AM	-	-	8	27.2	8.5	-	-	67.7	-
6/25/2014 5:33 AM	-	-	8	28.5	8.7	-	-	73.8	-
6/25/2014 5:38 AM	-	-	8	28.7	8.8	-	-	75.4	-
6/25/2014 5:43 AM	-	-	8	28.7	8.9	-	-	75.4	-
6/25/2014 5:48 AM	-	-	8	28.2	8.9	-	-	75.4	-
6/25/2014 5:53 AM	-	-	8	28.4	9	-	-	75.4	-
6/25/2014 5:58 AM	-	-	8	27.3	8.4	-	-	67.7	-
6/25/2014 6:03 AM	-	-	8	28.1	8.6	-	-	73.8	-
6/25/2014 6:08 AM	-	-	8	28.2	8.8	-	-	75.4	-
6/25/2014 6:13 AM	-	-	8	28.2	8.8	-	-	75.4	-
6/25/2014 6:18 AM	-	-	8	28.5	8.9	-	-	75.4	-

6/25/2014 6:23 AM	-	-	8	28.3	8.9	-	-	75.4	-
6/25/2014 6:28 AM	-	-	8	28.3	9	-	-	75.4	-
6/25/2014 6:33 AM	-	-	8	27.6	9.1	-	-	67.7	-
6/25/2014 6:38 AM	-	-	8	27.1	8	-	-	67.7	-
6/25/2014 6:43 AM	-	-	8	28.2	8.8	-	-	73.8	-
6/25/2014 6:48 AM	-	-	8	28.3	9	-	-	73.8	-
6/25/2014 6:53 AM	-	-	8	28.3	9.1	-	-	73.8	-
6/25/2014 6:58 AM	-	-	8	27	8.4	-	-	67.7	-
6/25/2014 7:03 AM	-	-	8	27.8	8.7	-	-	73.8	-
6/25/2014 7:08 AM	-	-	8	28.2	8.8	-	-	73.8	-
6/25/2014 7:13 AM	-	-	8	27.9	8.8	-	-	73.8	-
6/25/2014 7:18 AM	-	-	8	27.8	8.9	-	-	73.8	-
6/25/2014 7:23 AM	-	-	8	28	9	-	-	73.8	-
6/25/2014 7:28 AM	-	-	8	28.2	9	-	-	73.8	-
6/25/2014 7:33 AM	-	-	8	27.3	8.2	-	-	67.7	-
6/25/2014 7:38 AM	-	-	8	28	8.7	-	-	73.8	-
6/25/2014 7:43 AM	-	-	8	28.1	8.9	-	-	73.8	-
6/25/2014 7:48 AM	-	-	8	28.2	8.9	-	-	73.8	-
6/25/2014 7:53 AM	-	-	8	28.2	9	-	-	73.8	-
6/25/2014 7:58 AM	-	-	8	28.1	9.1	-	-	73.8	-
6/25/2014 8:03 AM	-	-	8	27.8	8.7	-	-	67.7	-
6/25/2014 8:08 AM	-	-	8	27.6	8.2	-	-	72.3	-
6/25/2014 8:13 AM	-	-	8	28.3	8.9	-	-	73.8	-
6/25/2014 8:18 AM	-	-	8	28.5	9	-	-	73.8	-
6/25/2014 8:23 AM	-	-	8	28.3	9	-	-	73.8	-
6/25/2014 8:28 AM	-	-	8	28.2	8.6	-	-	67.7	-
6/25/2014 8:33 AM	-	-	8	28.2	8.2	-	-	72.3	-
6/25/2014 8:38 AM	-	-	8	28.5	8.9	-	-	73.8	-
6/25/2014 8:43 AM	-	-	8	28.5	9	-	-	73.8	-
6/25/2014 8:48 AM	-	-	8	28.5	9	-	-	73.8	-
6/25/2014 8:53 AM	-	-	8	28.5	9	-	-	73.8	-
6/25/2014 8:58 AM	-	-	8	28.6	9.1	-	-	73.8	-
6/25/2014 9:03 AM	-	-	8	29	8.2	-	-	66.2	-
6/25/2014 9:08 AM	-	-	8	29.2	8.9	-	-	72.3	-
6/25/2014 9:13 AM	Mission Rd H#8149, District 6 Savage, County Howard, Maryland, us	39.161708 -76.795489	8	29.1	9	-	-	73.8	-



6/25/2014 9:18 AM	Mission Rd H#8149, District 6 Savage, County Howard, Maryland, us	39.161708 -76.795489	8	29.1	9	-	-	73.8	-
6/25/2014 9:23 AM	Mission Rd H#8149, District 6 Savage, County Howard, Maryland, us	39.161708 -76.795489	8	29.1	9.1	-	-	73.8	-
6/25/2014 9:28 AM	Mission Rd H#8149, District 6 Savage, County Howard, Maryland, us	39.161708 -76.795489	8	28.7	8.2	-	-	67.7	-
6/25/2014 9:33 AM	Mission Rd H#8149, District 6 Savage, County Howard, Maryland, us	39.161708 -76.795489	8	29.1	8.8	-	-	72.3	-
6/25/2014 9:38 AM	Mission Rd H#8149, District 6 Savage, County Howard, Maryland, us	39.161708 -76.795489	8	29.1	8.9	-	-	72.3	-
6/25/2014 9:43 AM	Washington Blvd H#8220, District 6 Savage, County Howard, Maryland, Route US-1, us	39.161472 -76.794767	8	29.3	9	-	-	73.8	-
6/25/2014 9:48 AM	Mission Rd H#8149, District 6 Savage, County Howard, Maryland, us	39.161914 -76.795183	8	29.5	9	-	-	73.8	-
6/25/2014 9:53 AM	Mission Rd H#8149, District 6 Savage, County Howard, Maryland, us	39.161914 -76.795183	8	29.5	9	-	-	73.8	-
6/25/2014 9:58 AM	Mission Rd H#8149, District 6 Savage, County Howard, Maryland, us	39.161867 -76.795073	8	29.9	8.5	-	-	66.2	-
6/25/2014 10:03 AM	-	-	8	29.6	8	-	-	67.7	-
6/25/2014 10:08 AM	-	-	8	29.8	8.9	-	-	72.3	-
6/25/2014 10:13 AM	-	-	8	29.8	8.9	-	-	72.3	-
6/25/2014 10:18 AM	-	-	8	29.8	9	-	-	72.3	-
6/25/2014 10:23 AM	-	-	8	29.8	8.2	-	-	67.7	-
6/25/2014 10:28 AM	-	-	8	30	8.6	-	-	72.3	-
6/25/2014 10:33 AM	-	-	8	30	8.9	-	-	72.3	-
6/25/2014 10:38 AM	-	-	8	30	8.8	-	-	72.3	-
6/25/2014 10:43 AM	-	-	8	29.9	9	-	-	72.3	-
6/25/2014 10:48 AM	-	-	8	30	8.8	-	-	72.3	-
6/25/2014 10:53 AM	Mission Rd H#8149, District 6 Savage, County Howard, Maryland, us	39.161907 -76.795587	8	30	9	-	-	72.3	-
6/25/2014 10:58 AM	Mission Rd H#8149, District 6 Savage, County Howard, Maryland, us	39.161907 -76.795587	8	30	8.6	-	-	67.7	-
6/25/2014 11:03 AM	Mission Rd H#8149, District 6 Savage, County Howard, Maryland, us	39.161907 -76.795587	8	30.1	8.2	-	-	66.2	-
6/25/2014 11:08 AM	Mission Rd H#8149, District 6 Savage, County Howard, Maryland, us	39.161907 -76.795587	8	30.3	8.7	-	-	72.3	-
6/25/2014 11:13 AM	Mission Rd H#8149, District 6 Savage, County Howard, Maryland, us	39.161907 -76.795587	8	30.3	8.8	-	-	72.3	-
6/25/2014 11:18 AM	Mission Rd H#8149, District 6 Savage, County Howard, Maryland, us	39.161907 -76.795587	8	30.3	8.9	-	-	72.3	-
6/25/2014 11:23 AM	-	-	8	30.2	9	-	-	72.3	-
6/25/2014 11:28 AM	-	-	8	30.3	9	-	-	72.3	-
6/25/2014 11:33 AM	-	-	8	30.3	9.1	-	-	72.3	-
6/25/2014 11:38 AM	-	-	8	30.7	8.6	-	-	66.2	-
6/25/2014 11:43 AM	-	-	8	30.8	8.1	-	-	66.2	-
6/25/2014 11:48 AM	-	-	8	30.9	8.9	-	-	72.3	-
6/25/2014 11:53 AM	-	-	8	30.7	9	-	-	72.3	-
6/25/2014 11:58 AM	-	-	8	30.7	9	-	-	72.3	-
6/25/2014 12:03 PM	-	-	8	30.7	9	-	-	72.3	-
6/25/2014 12:08 PM	-	-	8	30.9	8.9	-	-	66.2	-

6/25/2014 12:13 PM	-	-	8	31	8.2	-	-	66.2	-
6/25/2014 12:18 PM	-	-	8	31.2	8.6	-	-	70.8	-
6/25/2014 12:23 PM	-	-	8	31.1	9	-	-	70.8	-
6/25/2014 12:28 PM	-	-	8	31.1	8.9	-	-	72.3	-
6/25/2014 12:33 PM	-	-	8	31.2	9	-	-	72.3	-
6/25/2014 12:38 PM	Mission Rd H#8149, District 6 Savage, County Howard, Maryland, us	39.161758 -76.795139	8	31.2	8.8	-	-	66.2	-
6/25/2014 12:43 PM	Mission Rd H#8149, District 6 Savage, County Howard, Maryland, us	39.161758 -76.795139	8	31.3	8.1	-	-	64.6	-
6/25/2014 12:48 PM	Mission Rd H#8149, District 6 Savage, County Howard, Maryland, us	39.161758 -76.795139	8	31.4	8.9	-	-	70.8	-
6/25/2014 12:53 PM	Mission Rd H#8149, District 6 Savage, County Howard, Maryland, us	39.161758 -76.795139	8	31.5	9	-	-	70.8	-
6/25/2014 12:58 PM	Mission Rd H#8149, District 6 Savage, County Howard, Maryland, us	39.161758 -76.795139	8	31.6	9	-	-	70.8	-
6/25/2014 1:03 PM	Mission Rd H#8149, District 6 Savage, County Howard, Maryland, us	39.161758 -76.795139	8	31.5	9.1	-	-	70.8	-
6/25/2014 1:08 PM	Washington Blvd H#8220, District 6 Savage, County Howard, Maryland, Route US-1, us	39.161537 -76.794616	8	32.4	8.3	-	-	66.2	-
6/25/2014 1:13 PM	Mission Rd H#8149, District 6 Savage, County Howard, Maryland, us	39.161875 -76.795263	8	32.2	8.3	-	-	70.8	-
6/25/2014 1:18 PM	Mission Rd H#8149, District 6 Savage, County Howard, Maryland, us	39.161695 -76.7953	8	31.9	8.9	-	-	70.8	-
6/25/2014 1:23 PM	Mission Rd H#8149, District 6 Savage, County Howard, Maryland, us	39.161499 -76.795263	8	32	9	-	-	70.8	-
6/25/2014 1:28 PM	Mission Rd H#8149, District 6 Savage, County Howard, Maryland, us	39.161499 -76.795263	8	32.2	9	-	-	70.8	-
6/25/2014 1:33 PM	Mission Rd H#8149, District 6 Savage, County Howard, Maryland, us	39.161499 -76.795263	8	32.6	9	-	-	70.8	-
6/25/2014 1:38 PM	Mission Rd H#8149, District 6 Savage, County Howard, Maryland, us	39.161668 -76.795181	8	33.1	8.5	-	-	64.6	-
6/25/2014 1:43 PM	Mission Rd H#8149, District 6 Savage, County Howard, Maryland, us	39.161702 -76.795192	8	33.2	8.1	-	-	66.2	-
6/25/2014 1:48 PM	Mission Rd H#8149, District 6 Savage, County Howard, Maryland, us	39.161498 -76.795129	8	32.8	8.8	-	-	70.8	-
6/25/2014 1:53 PM	-	-	8	32.6	9	-	-	70.8	-
6/25/2014 1:58 PM	-	-	8	32.6	9	-	-	70.8	-
6/25/2014 2:03 PM	-	-	8	33.5	8.5	-	-	66.2	-
6/25/2014 2:08 PM	-	-	8	33.6	8.2	-	-	64.6	-
6/25/2014 2:13 PM	-	-	8	33.2	8.9	-	-	70.8	-
6/25/2014 2:18 PM	-	-	8	33.1	9	-	-	70.8	-
6/25/2014 2:23 PM	Mission Rd H#8149, District 6 Savage, County Howard, Maryland, us	39.161606 -76.795515	8	33.1	9	-	-	70.8	-
6/25/2014 2:28 PM	Mission Rd H#8149, District 6 Savage, County Howard, Maryland, us	39.161606 -76.795515	8	33.8	9	-	-	64.6	-
6/25/2014 2:33 PM	Mission Rd H#8149, District 6 Savage, County Howard, Maryland, us	39.161606 -76.795515	8	34.3	8.3	-	-	64.6	-
6/25/2014 2:38 PM	Mission Rd H#8149, District 6 Savage, County Howard, Maryland, us	39.161606 -76.795515	8	34.3	8	-	-	64.6	-
6/25/2014 2:43 PM	Mission Rd H#8149, District 6 Savage, County Howard, Maryland, us	39.161606 -76.795515	8	33.8	9	-	-	69.2	-
6/25/2014 2:48 PM	Mission Rd H#8149, District 6 Savage, County Howard, Maryland, us	39.161606 -76.795515	8	33.7	9	-	-	69.2	-
6/25/2014 2:53 PM	-	-	8	34.5	8.4	-	-	64.6	-
6/25/2014 2:58 PM	-	-	8	34.7	8	-	-	64.6	-
6/25/2014 3:03 PM	-	-	8	34	8.9	-	-	69.2	-

6/25/2014 3:08 PM	-	-	8	34	9	-	-	69.2	-
6/25/2014 3:13 PM	-	-	8	34.1	9	-	-	69.2	-
6/25/2014 3:18 PM	Mission Rd H#8149, District 6 Savage, County Howard, Maryland, us	39.161812 -76.795318	8	34.6	8.6	-	-	63.1	-
6/25/2014 3:23 PM	Mission Rd H#8149, District 6 Savage, County Howard, Maryland, us	39.161812 -76.795318	8	35	8.2	-	-	64.6	-
6/25/2014 3:28 PM	Mission Rd H#8149, District 6 Savage, County Howard, Maryland, us	39.161812 -76.795318	8	35.1	8	-	-	64.6	-
6/25/2014 3:33 PM	Mission Rd H#8149, District 6 Savage, County Howard, Maryland, us	39.161812 -76.795318	8	34.5	9	-	-	69.2	-
6/25/2014 3:38 PM	Mission Rd H#8149, District 6 Savage, County Howard, Maryland, us	39.161812 -76.795318	8	34.7	8.8	-	-	61.5	-
6/25/2014 3:43 PM	Mission Rd H#8149, District 6 Savage, County Howard, Maryland, us	39.161812 -76.795318	8	35.1	8	-	-	64.6	-
6/25/2014 3:48 PM	-	-	8	34.5	8.9	-	-	69.2	-
6/25/2014 3:53 PM	-	-	8	34.4	9	-	-	69.2	-
6/25/2014 3:58 PM	-	-	8	34.2	9.1	-	-	69.2	-
6/25/2014 4:03 PM	-	-	8	35.1	8.3	-	-	63.1	-
6/25/2014 4:08 PM	-	-	8	35.1	8	-	-	63.1	-
6/25/2014 4:13 PM	-	-	8	34.6	9	-	-	69.2	-
6/25/2014 4:18 PM	Mission Rd H#8149, District 6 Savage, County Howard, Maryland, us	39.161561 -76.795473	8	35	8.2	-	-	64.6	-
6/25/2014 4:23 PM	Mission Rd H#8149, District 6 Savage, County Howard, Maryland, us	39.161561 -76.795473	8	34.7	8.3	-	-	67.7	-
6/25/2014 4:28 PM	Mission Rd H#8149, District 6 Savage, County Howard, Maryland, us	39.161561 -76.795473	8	34.6	9	-	-	69.2	-
6/25/2014 4:33 PM	Mission Rd H#8149, District 6 Savage, County Howard, Maryland, us	39.161561 -76.795473	8	34.5	9.1	-	-	69.2	-
6/25/2014 4:38 PM	Mission Rd H#8149, District 6 Savage, County Howard, Maryland, us	39.161561 -76.795473	8	35.2	8.1	-	-	63.1	-
6/25/2014 4:43 PM	Mission Rd H#8149, District 6 Savage, County Howard, Maryland, us	39.161561 -76.795473	8	34.7	8.8	-	-	67.7	-
6/25/2014 4:48 PM	-	-	8	34.6	9	-	-	67.7	-
6/25/2014 4:53 PM	-	-	8	34.7	9	-	-	67.7	-
6/25/2014 4:58 PM	-	-	8	35.6	8.2	-	-	63.1	-
6/25/2014 5:03 PM	-	-	8	35.2	8.6	-	-	67.7	-
6/25/2014 5:08 PM	-	-	8	35	9	-	-	67.7	-
6/25/2014 5:13 PM	-	-	8	35.9	8.2	-	-	63.1	-
6/25/2014 5:18 PM	Mission Rd H#8149, District 6 Savage, County Howard, Maryland, us	39.161489 -76.795311	8	35.4	8.8	-	-	67.7	-
6/25/2014 5:23 PM	Mission Rd H#8149, District 6 Savage, County Howard, Maryland, us	39.161489 -76.795311	8	35.2	9	-	-	67.7	-
6/25/2014 5:28 PM	Mission Rd H#8149, District 6 Savage, County Howard, Maryland, us	39.161489 -76.795311	8	36.1	8.4	-	-	61.5	-
6/25/2014 5:33 PM	Mission Rd H#8149, District 6 Savage, County Howard, Maryland, us	39.161489 -76.795311	8	36.2	8	-	-	61.5	-
6/25/2014 5:38 PM	Mission Rd H#8149, District 6 Savage, County Howard, Maryland, us	39.161489 -76.795311	8	35.5	9	-	-	67.7	-
6/25/2014 5:43 PM	Mission Rd H#8149, District 6 Savage, County Howard, Maryland, us	39.161489 -76.795311	8	35.4	9.1	-	-	67.7	-
6/25/2014 5:48 PM	-	-	8	36.5	8.1	-	-	61.5	-
6/25/2014 5:53 PM	-	-	8	36	8.8	-	-	66.2	-
6/25/2014 5:58 PM	-	-	8	35.7	9	-	-	67.7	-

6/25/2014 6:03 PM	-	-	8	35.7	9	-	-	67.7	-
6/25/2014 6:08 PM	-	-	8	36.5	8.4	-	-	61.5	-
6/25/2014 6:13 PM	-	-	8	36.4	8	-	-	61.5	-
6/25/2014 6:18 PM	Mission Rd H#8149, District 6 Savage, County Howard, Maryland, us	39.162487 -76.795961	8	35.8	9	-	-	66.2	-
6/25/2014 6:23 PM	Mission Rd H#8149, District 6 Savage, County Howard, Maryland, us	39.162487 -76.795961	8	36	8.2	-	-	61.5	-
6/25/2014 6:28 PM	Mission Rd H#8149, District 6 Savage, County Howard, Maryland, us	39.162487 -76.795961	8	35.8	8.6	-	-	66.2	-
6/25/2014 6:33 PM	Mission Rd H#8149, District 6 Savage, County Howard, Maryland, us	39.162487 -76.795961	8	35.6	9.1	-	-	66.2	-
6/25/2014 6:38 PM	Mission Rd H#8149, District 6 Savage, County Howard, Maryland, us	39.162487 -76.795961	8	35.7	8.4	-	-	61.5	-
6/25/2014 6:43 PM	Mission Rd H#8149, District 6 Savage, County Howard, Maryland, us	39.162487 -76.795961	8	35.5	8	-	-	61.5	-
6/25/2014 6:48 PM	Mission Rd H#8149, District 6 Savage, County Howard, Maryland, us	39.16246 -76.796165	8	35.4	8.9	-	-	66.2	-
6/25/2014 6:53 PM	Mission Rd H#8149, District 6 Savage, County Howard, Maryland, us	39.161446 -76.795376	8	35.2	8.2	-	-	60	-
6/25/2014 6:58 PM	Mission Rd H#8149, District 6 Savage, County Howard, Maryland, us	39.161446 -76.795376	8	35.2	8.8	-	-	66.2	-
6/25/2014 7:03 PM	-	-	8	35.2	9	-	-	66.2	-
6/25/2014 7:08 PM	-	-	8	35.1	9	-	-	60	-
6/25/2014 7:13 PM	-	-	8	34.5	8.2	-	-	61.5	-
6/25/2014 7:18 PM	-	-	8	34.9	8.9	-	-	66.2	-
6/25/2014 7:23 PM	-	-	8	34.8	9.1	-	-	66.2	-
6/25/2014 7:28 PM	-	-	8	34.7	8.1	-	-	60	-
6/25/2014 7:33 PM	-	-	8	34.7	8.8	-	-	66.2	-
6/25/2014 7:38 PM	-	-	8	34.6	9.1	-	-	66.2	-
6/25/2014 7:43 PM	-	-	8	34.3	8.2	-	-	61.5	-
6/25/2014 7:48 PM	-	-	8	34.5	8.9	-	-	64.6	-
6/25/2014 7:53 PM	-	-	8	34.5	9.1	-	-	66.2	-
6/25/2014 7:58 PM	-	-	8	34.1	8.1	-	-	60	-
6/25/2014 8:03 PM	-	-	8	34.3	8.8	-	-	64.6	-
6/25/2014 8:08 PM	-	-	8	34.3	9	-	-	64.6	-
6/25/2014 8:13 PM	-	-	8	34.3	9.1	-	-	64.6	-
6/25/2014 8:18 PM	-	-	8	34	8.2	-	-	60	-
6/25/2014 8:23 PM	-	-	8	34.1	8.8	-	-	64.6	-
6/25/2014 8:28 PM	-	-	8	34.1	8.9	-	-	64.6	-
6/25/2014 8:33 PM	-	-	8	33.6	8.4	-	-	58.5	-
6/25/2014 8:38 PM	-	-	8	33.9	8.5	-	-	64.6	-
6/25/2014 8:43 PM	-	-	8	33.9	9	-	-	64.6	-
6/25/2014 8:48 PM	-	-	8	33.7	9.1	-	-	64.6	-
6/25/2014 8:53 PM	-	-	8	33.5	8.6	-	-	58.5	-

6/25/2014 8:58 PM	-	-	8	33.2	8.2	-	-	63.1	-
6/25/2014 9:03 PM	-	-	8	33.6	8.9	-	-	64.6	-
6/25/2014 9:08 PM	-	-	8	33.7	9.1	-	-	64.6	-
6/25/2014 9:13 PM	-	-	8	34.4	8.1	-	-	58.5	-
6/25/2014 9:18 PM	-	-	8	33.7	8.8	-	-	64.6	-
6/25/2014 9:23 PM	-	-	8	33.5	9	-	-	64.6	-
6/25/2014 9:28 PM	-	-	8	33.5	9	-	-	58.5	-
6/25/2014 9:33 PM	-	-	8	34	8	-	-	58.5	-
6/25/2014 9:38 PM	-	-	8	33.5	8.8	-	-	63.1	-
6/25/2014 9:43 PM	-	-	8	33.4	9	-	-	64.6	-
6/25/2014 9:48 PM	-	-	8	33.2	9.1	-	-	64.6	-
6/25/2014 9:53 PM	-	-	8	33.7	8.6	-	-	58.5	-
6/25/2014 9:58 PM	-	-	8	33.9	8	-	-	63.1	-
6/25/2014 10:03 PM	-	-	8	33	8.8	-	-	63.1	-
6/25/2014 10:08 PM	-	-	8	32.9	9	-	-	63.1	-
6/25/2014 10:13 PM	-	-	8	33	9.1	-	-	58.5	-
6/25/2014 10:18 PM	-	-	8	33.4	8.1	-	-	58.5	-
6/25/2014 10:23 PM	-	-	8	33	8.7	-	-	63.1	-
6/25/2014 10:28 PM	-	-	8	32.8	8.8	-	-	63.1	-
6/25/2014 10:33 PM	-	-	8	32.6	8.9	-	-	63.1	-
6/25/2014 10:38 PM	-	-	8	33.1	8.8	-	-	58.5	-
6/25/2014 10:43 PM	-	-	8	32.6	8.3	-	-	63.1	-
6/25/2014 10:48 PM	-	-	8	32.5	9	-	-	63.1	-
6/25/2014 10:53 PM	-	-	8	32.9	8	-	-	56.9	-
6/25/2014 10:58 PM	-	-	8	32.5	8.7	-	-	63.1	-
6/25/2014 11:03 PM	-	-	8	32.3	8.9	-	-	63.1	-
6/25/2014 11:08 PM	-	-	8	32.2	9.1	-	-	63.1	-
6/25/2014 11:13 PM	-	-	8	32.1	8.8	-	-	58.5	-
6/25/2014 11:18 PM	-	-	8	31.7	8.3	-	-	56.9	-
6/25/2014 11:23 PM	-	-	8	31.8	8.4	-	-	61.5	-
6/25/2014 11:28 PM	-	-	8	31.8	8.7	-	-	61.5	-
6/25/2014 11:33 PM	East Rutherford, New Jersey, us	40.800225 -74.074066	8	31.7	8.9	-	-	63.1	-
6/25/2014 11:38 PM	East Rutherford, New Jersey, us	40.800225 -74.074066	8	31.6	9	-	-	63.1	-
6/25/2014 11:43 PM	East Rutherford, New Jersey, us	40.800225 -74.074066	8	31.3	9	-	-	63.1	-
6/25/2014 11:48 PM	East Rutherford, New Jersey, us	40.800225 -74.074066	8	31.3	9	-	-	63.1	-

6/25/2014 11:53 PM	East Rutherford, New Jersey, us	40.800225 -74.074066	8	31.2	8.5	-	-	56.9	-
6/25/2014 11:58 PM	East Rutherford, New Jersey, us	40.800225 -74.074066	8	31.2	8.4	-	-	61.5	-
6/26/2014 12:03 AM	Washington Ave H#740, Carlstadt, County Bergen, New Jersey, us	40.828743 -74.054644	8	30.8	8.9	-	-	61.5	-
6/26/2014 12:08 AM	Eastern Ave H#812, Carlstadt, County Bergen, New Jersey, us	40.831855 -74.055974	8	31.1	9.1	-	-	61.5	-
6/26/2014 12:13 AM	Eastern Ave H#812, Carlstadt, County Bergen, New Jersey, us	40.831855 -74.055974	8	29	8.2	-	-	56.9	-
6/26/2014 12:18 AM	Eastern Ave H#812, Carlstadt, County Bergen, New Jersey, us	40.831933 -74.056263	8	30.8	8.5	-	-	61.5	-
6/26/2014 12:23 AM	-	-	8	30.8	8.6	-	-	61.5	-
6/26/2014 12:28 AM	-	-	8	30.8	8.8	-	-	61.5	-
6/26/2014 12:33 AM	-	-	8	30.8	8.9	-	-	61.5	-
6/26/2014 12:38 AM	-	-	8	30.6	9	-	-	61.5	-
6/26/2014 12:43 AM	-	-	8	28.3	9	-	-	56.9	-
6/26/2014 12:48 AM	-	-	8	27.8	8.5	-	-	56.9	-
6/26/2014 12:53 AM	-	-	8	27.8	8.1	-	-	56.9	-
6/26/2014 12:58 AM	-	-	8	29.8	8.5	-	-	61.5	-
6/26/2014 1:03 AM	-	-	8	30	8.7	-	-	61.5	-
6/26/2014 1:08 AM	-	-	8	30.1	8.8	-	-	61.5	-
6/26/2014 1:13 AM	-	-	8	30	8.9	-	-	61.5	-
6/26/2014 1:18 AM	-	-	8	29.9	9	-	-	61.5	-
6/26/2014 1:23 AM	-	-	8	29.8	9	-	-	61.5	-
6/26/2014 1:28 AM	-	-	8	27	8.7	-	-	56.9	-
6/26/2014 1:33 AM	-	-	8	27.1	8.2	-	-	56.9	-
6/26/2014 1:38 AM	-	-	8	28.5	8.3	-	-	60	-
6/26/2014 1:43 AM	-	-	8	29.3	8.6	-	-	61.5	-
6/26/2014 1:48 AM	-	-	8	29.3	8.7	-	-	61.5	-
6/26/2014 1:53 AM	-	-	8	29.3	8.8	-	-	61.5	-
6/26/2014 1:58 AM	-	-	8	29.2	8.8	-	-	61.5	-
6/26/2014 2:03 AM	Eastern Ave H#812, Carlstadt, County Bergen, New Jersey, us	40.832152 -74.056501	8	29.2	9	-	-	61.5	-
6/26/2014 2:08 AM	Eastern Ave H#812, Carlstadt, County Bergen, New Jersey, us	40.832152 -74.056501	8	29	9.1	-	-	61.5	-
6/26/2014 2:13 AM	Eastern Ave H#812, Carlstadt, County Bergen, New Jersey, us	40.832152 -74.056501	8	26.5	8.6	-	-	56.9	-
6/26/2014 2:18 AM	Eastern Ave H#812, Carlstadt, County Bergen, New Jersey, us	40.832152 -74.056501	8	26.5	8.1	-	-	55.4	-
6/26/2014 2:23 AM	Eastern Ave H#812, Carlstadt, County Bergen, New Jersey, us	40.832152 -74.056501	8	28.6	8.5	-	-	60	-
6/26/2014 2:28 AM	Eastern Ave H#812, Carlstadt, County Bergen, New Jersey, us	40.832152 -74.056501	8	28.7	8.7	-	-	60	-
6/26/2014 2:33 AM	Eastern Ave H#812, Carlstadt, County Bergen, New Jersey, us	40.832192 -74.056239	8	28.6	8.7	-	-	60	-
6/26/2014 2:38 AM	Eastern Ave H#812, Carlstadt, County Bergen, New Jersey, us	40.832292 -74.056246	8	28.5	8.8	-	-	60	-
6/26/2014 2:43 AM	Eastern Ave H#856, Carlstadt, County Bergen, New Jersey, us	40.832888 -74.056055	8	28.2	9	-	-	60	-



6/26/2014 2:48 AM	Eastern Ave H#856, Carlstadt, County Bergen, New Jersey, us	40.832902 -74.055808	8	28.5	9	-	-	60	-
6/26/2014 2:53 AM	Eastern Ave H#856, Carlstadt, County Bergen, New Jersey, us	40.832965 -74.056069	8	25.8	9	-	-	55.4	-
6/26/2014 2:58 AM	Eastern Ave H#856, Carlstadt, County Bergen, New Jersey, us	40.832902 -74.056314	8	25.5	8.5	-	-	56.9	-
6/26/2014 3:03 AM	Eastern Ave H#856, Carlstadt, County Bergen, New Jersey, us	40.832869 -74.055985	8	25.3	8	-	-	55.4	-
6/26/2014 3:08 AM	Eastern Ave H#856, Carlstadt, County Bergen, New Jersey, us	40.832917 -74.056235	8	27.8	8.6	-	-	60	-
6/26/2014 3:13 AM	-	-	8	27.8	8.7	-	-	60	-
6/26/2014 3:18 AM	-	-	8	27.7	8.8	-	-	60	-
6/26/2014 3:23 AM	-	-	8	28	8.9	-	-	60	-
6/26/2014 3:28 AM	-	-	8	28	9	-	-	60	-
6/26/2014 3:33 AM	Eastern Ave H#856, Carlstadt, County Bergen, New Jersey, us	40.832654 -74.056197	8	28	9.1	-	-	60	-
6/26/2014 3:38 AM	Eastern Ave H#856, Carlstadt, County Bergen, New Jersey, us	40.832654 -74.056197	8	25.1	8.8	-	-	55.4	-
6/26/2014 3:43 AM	Eastern Ave H#856, Carlstadt, County Bergen, New Jersey, us	40.832654 -74.056197	8	24.7	8.4	-	-	53.8	-
6/26/2014 3:48 AM	Eastern Ave H#856, Carlstadt, County Bergen, New Jersey, us	40.832654 -74.056197	8	24.7	8.1	-	-	58.5	-
6/26/2014 3:53 AM	Eastern Ave H#856, Carlstadt, County Bergen, New Jersey, us	40.832654 -74.056197	8	27.1	8.5	-	-	60	-
6/26/2014 3:58 AM	Eastern Ave H#856, Carlstadt, County Bergen, New Jersey, us	40.832654 -74.056197	8	27.3	8.7	-	-	60	-
6/26/2014 4:03 AM	Eastern Ave H#892, Carlstadt, County Bergen, New Jersey, us	40.834017 -74.055843	8	27.4	8.8	-	-	60	-
6/26/2014 4:08 AM	Eastern Ave H#892, Carlstadt, County Bergen, New Jersey, us	40.833929 -74.055768	8	27.4	8.8	-	-	60	-
6/26/2014 4:13 AM	Eastern Ave H#892, Carlstadt, County Bergen, New Jersey, us	40.833929 -74.055768	8	27.2	8.9	-	-	60	-
6/26/2014 4:18 AM	Wood-Ridge, County Bergen, New Jersey, Route NJ-17, us	40.845179 -74.078085	8	26.5	9	-	-	60	-
6/26/2014 4:23 AM	Rochelle Park, County Bergen, New Jersey, Route NJ-17, us	40.901753 -74.072523	8	27.1	9.1	-	-	60	-
6/26/2014 4:28 AM	Paramus, County Bergen, New Jersey, Route NJ-17, us	40.969715 -74.079327	8	24.7	8.4	-	-	53.8	-
6/26/2014 4:33 AM	Saddle River, County Bergen, New Jersey, Route NJ-17, us	41.034959 -74.111176	8	26.1	8.5	-	-	58.5	-
6/26/2014 4:38 AM	Mahwah, County Bergen, New Jersey, Route NJ-17, us	41.094227 -74.155711	8	26	8.7	-	-	58.5	-
6/26/2014 4:43 AM	Ramapo, County Rockland, New York, Route I-287 E, I-87 S, us	41.11512 -74.10719	8	26.5	8.8	-	-	58.5	-
6/26/2014 4:48 AM	Clarkstown, County Rockland, New York, Route I-287 E, I-87 S, us	41.10367 -74.014352	8	26.5	8.9	-	-	58.5	-
6/26/2014 4:53 AM	Orangetown, County Rockland, New York, Route I-287 W, I-87 N, us	41.086681 -73.926051	8	26.3	9	-	-	60	-
6/26/2014 4:58 AM	Greenburgh, County Westchester, New York, Route I-287 W, I-87 N, us	41.060912 -73.856735	8	26.1	9	-	-	60	-
6/26/2014 5:03 AM	Cross Westchester Expy W, White Plains, County Westchester, New York, Route I-287 W, us	41.045241 -73.77163	8	26.4	9.1	-	-	60	-
6/26/2014 5:08 AM	Harrison, County Westchester, New York, Route I-684 S, us	41.050357 -73.727281	8	24.7	8.2	-	-	55.4	-
6/26/2014 5:13 AM	North Castle, County Westchester, New York, Route I-684 N, us	41.118237 -73.705986	8	26	8.5	-	-	58.5	-
6/26/2014 5:18 AM	Bedford, County Westchester, New York, Route I-684 N, us	41.187764 -73.687702	8	26.2	8.7	-	-	58.5	-
6/26/2014 5:23 AM	New York, us, (Golden's Bridge 1.2 mi)	41.261395 -73.681494	8	26.1	8.7	-	-	58.5	-
6/26/2014 5:28 AM	North Salem, County Westchester, New York, Route I-684 N, us	41.328839 -73.658698	8	25.6	8.8	-	-	58.5	-
6/26/2014 5:33 AM	Southeast, County Putnam, New York, Route I-684 N, us	41.381731 -73.601449	8	26	8.8	-	-	58.5	-

6/26/2014 5:38 AM	Danbury, County Fairfield, Connecticut, Route I-84 E, us	41.392501 -73.526346	8	26.3	8.9	-	-	58.5	-
6/26/2014 5:43 AM	Rte-6, Danbury, County Fairfield, Connecticut, Route I-84 E, us	41.410558 -73.453876	8	26.1	9.1	-	-	58.5	-
6/26/2014 5:48 AM	Newtown, County Fairfield, Connecticut, Route I-84 E, us	41.422555 -73.363914	8	24.6	8.7	-	-	53.8	-
6/26/2014 5:53 AM	Newtown, County Fairfield, Connecticut, Route I-84 E, us	41.416426 -73.263665	8	25	8.2	-	-	56.9	-
6/26/2014 5:58 AM	Southbury, County New Haven, Connecticut, Route I-84 E, us	41.472516 -73.216767	8	26.2	8.6	-	-	58.5	-
6/26/2014 6:03 AM	Middlebury, County New Haven, Connecticut, Route I-84 W, us	41.507064 -73.141838	8	26	8.7	-	-	58.5	-
6/26/2014 6:08 AM	Waterbury, County New Haven, Connecticut, Route I-84 E, us	41.548465 -73.065931	8	25.8	8.8	-	-	58.5	-
6/26/2014 6:13 AM	Waterbury, County New Haven, Connecticut, Route I-84 E, us	41.543002 -72.980519	8	26.3	8.8	-	-	58.5	-
6/26/2014 6:18 AM	Cheshire, County New Haven, Connecticut, Route I-691 E, us	41.55757 -72.899092	8	26.1	8.8	-	-	58.5	-
6/26/2014 6:23 AM	Meriden, County New Haven, Connecticut, Route I-691 W, us	41.54879 -72.808079	8	25.8	9	-	-	58.5	-
6/26/2014 6:28 AM	Middletown, County Middlesex, Connecticut, Route I-91 N, us	41.55773 -72.741344	8	26.2	9	-	-	58.5	-
6/26/2014 6:33 AM	Middletown, County Middlesex, Connecticut, Route I-91 N, us	41.577976 -72.717998	8	25.1	8.4	-	-	53.8	-
6/26/2014 6:38 AM	Rocky Hill, County Hartford, Connecticut, Route I-91 S, us	41.644134 -72.675953	8	26	8.5	-	-	58.5	-
6/26/2014 6:43 AM	State Hwy 91, Wethersfield, County Hartford, Connecticut, Route I-91 S, us	41.711766 -72.646768	8	26.2	8.7	-	-	58.5	-
6/26/2014 6:48 AM	Hartford, County Hartford, Connecticut, Route I-91 S, us	41.772539 -72.668575	8	26.2	8.7	-	-	58.5	-
6/26/2014 6:53 AM	Windsor, County Hartford, Connecticut, Route I-91 S, us	41.840301 -72.665009	8	26.6	8.8	-	-	58.5	-
6/26/2014 6:58 AM	Windsor Locks, County Hartford, Connecticut, Route I-91 N, us	41.906353 -72.633404	8	26.6	8.9	-	-	58.5	-
6/26/2014 7:03 AM	Enfield, County Hartford, Connecticut, Route I-91 N, us	41.965707 -72.589719	8	26.2	9	-	-	58.5	-
6/26/2014 7:08 AM	Longmeadow, County Hampden, Massachusetts, Route I-91 N, us	42.038677 -72.588469	8	25.3	9.2	-	-	52.3	-
6/26/2014 7:13 AM	Springfield, Massachusetts, us	42.099518 -72.590463	8	25.1	8	-	-	52.3	-
6/26/2014 7:18 AM	Springfield, County Hampden, Massachusetts, Route I-291 E, us	42.146595 -72.549291	8	26.2	8.5	-	-	56.9	-
6/26/2014 7:23 AM	New Lombard Rd H#150, Chicopee, County Hampden, Massachusetts, us	42.167777 -72.537992	8	26.8	8.7	-	-	58.5	-
6/26/2014 7:28 AM	New Lombard Rd H#150, Chicopee, County Hampden, Massachusetts, us	42.168032 -72.537987	8	27	8.8	-	-	58.5	-
6/26/2014 7:33 AM	New Lombard Rd H#150, Chicopee, County Hampden, Massachusetts, us	42.167878 -72.538114	8	27	8.8	-	-	58.5	-
6/26/2014 7:38 AM	New Lombard Rd H#150, Chicopee, County Hampden, Massachusetts, us	42.167878 -72.538114	8	27.1	8.9	-	-	58.5	-
6/26/2014 7:43 AM	New Lombard Rd H#150, Chicopee, County Hampden, Massachusetts, us	42.167878 -72.538114	8	27	9	-	-	58.5	-
6/26/2014 7:48 AM	New Lombard Rd H#150, Chicopee, County Hampden, Massachusetts, us	42.167878 -72.538114	8	26.7	9.2	-	-	52.3	-
6/26/2014 7:53 AM	New Lombard Rd H#150, Chicopee, County Hampden, Massachusetts, us	42.168265 -72.538735	8	25.7	8.5	-	-	53.8	-
6/26/2014 7:58 AM	-	-	8	25.9	7.8	-	-	52.3	-
6/26/2014 8:03 AM	-	-	8	27	8.4	-	-	56.9	-
6/26/2014 8:08 AM	New Lombard Rd H#150, Chicopee, County Hampden, Massachusetts, us	42.168139 -72.538453	8	27.1	8.6	-	-	56.9	-
6/26/2014 8:13 AM	New Lombard Rd H#150, Chicopee, County Hampden, Massachusetts, us	42.168139 -72.538453	8	27.2	8.7	-	-	56.9	-
6/26/2014 8:18 AM	New Lombard Rd H#150, Chicopee, County Hampden, Massachusetts, us	42.168139 -72.538453	8	27.2	8.7	-	-	56.9	-
6/26/2014 8:23 AM	New Lombard Rd H#150, Chicopee, County Hampden, Massachusetts, us	42.168139 -72.538453	8	27.2	8.8	-	-	56.9	-
6/26/2014 8:28 AM	New Lombard Rd H#150, Chicopee, County Hampden, Massachusetts, us	42.168139 -72.538453	8	27.2	8.8	-	-	56.9	-

6/26/2014 8:33 AM	New Lombard Rd H#150, Chicopee, County Hampden, Massachusetts, us	42.168139 -72.538453	8	27.2	8.9	-	-	56.9	-
6/26/2014 8:38 AM	New Lombard Rd H#150, Chicopee, County Hampden, Massachusetts, us	42.168139 -72.538453	8	25.8	8.8	-	-	52.3	-
6/26/2014 8:43 AM	New Lombard Rd H#150, Chicopee, County Hampden, Massachusetts, us	42.168299 -72.538222	8	25.1	8.2	-	-	50.8	-
6/26/2014 8:48 AM	New Lombard Rd H#150, Chicopee, County Hampden, Massachusetts, us	42.168219 -72.53877	8	25.6	8.6	-	-	56.9	-
6/26/2014 8:53 AM	New Lombard Rd H#150, Chicopee, County Hampden, Massachusetts, us	42.168219 -72.53877	8	26.8	8.7	-	-	56.9	-
6/26/2014 8:58 AM	New Lombard Rd H#150, Chicopee, County Hampden, Massachusetts, us	42.168173 -72.538885	8	26.8	8.8	-	-	56.9	-
6/26/2014 9:03 AM	New Lombard Rd H#150, Chicopee, County Hampden, Massachusetts, us	42.168173 -72.538885	8	26.9	8.9	-	-	56.9	-
6/26/2014 9:08 AM	New Lombard Rd H#150, Chicopee, County Hampden, Massachusetts, us	42.168173 -72.538885	8	26.9	8.9	-	-	56.9	-
6/26/2014 9:13 AM	New Lombard Rd H#150, Chicopee, County Hampden, Massachusetts, us	42.168173 -72.538885	8	26.8	9	-	-	56.9	-
6/26/2014 9:18 AM	New Lombard Rd H#150, Chicopee, County Hampden, Massachusetts, us	42.168109 -72.539066	8	25.7	8.7	-	-	52.3	-
6/26/2014 9:23 AM	New Lombard Rd H#150, Chicopee, County Hampden, Massachusetts, us	42.168183 -72.539062	8	26	8.1	-	-	50.8	-
6/26/2014 9:28 AM	-	-	8	26.8	8.5	-	-	56.9	-
6/26/2014 9:33 AM	-	-	8	27	8.6	-	-	56.9	-
6/26/2014 9:38 AM	-	-	8	27	8.7	-	-	56.9	-
6/26/2014 9:43 AM	-	-	8	27.1	8.8	-	-	56.9	-
6/26/2014 9:48 AM	-	-	8	27.1	9	-	-	56.9	-
6/26/2014 9:53 AM	New Lombard Rd H#150, Chicopee, County Hampden, Massachusetts, us	42.168187 -72.538962	8	27.1	9	-	-	56.9	-
6/26/2014 9:58 AM	New Lombard Rd H#150, Chicopee, County Hampden, Massachusetts, us	42.168187 -72.538962	8	27.2	9.1	-	-	56.9	-
6/26/2014 10:03 AM	New Lombard Rd H#150, Chicopee, County Hampden, Massachusetts, us	42.168187 -72.538962	8	26.3	8.5	-	-	52.3	-
6/26/2014 10:08 AM	New Lombard Rd H#150, Chicopee, County Hampden, Massachusetts, us	42.168187 -72.538962	8	26.8	8.2	-	-	55.4	-
6/26/2014 10:13 AM	New Lombard Rd H#150, Chicopee, County Hampden, Massachusetts, us	42.168187 -72.538962	8	27.2	8.5	-	-	55.4	-
6/26/2014 10:18 AM	New Lombard Rd H#150, Chicopee, County Hampden, Massachusetts, us	42.168187 -72.538962	8	27.3	8.6	-	-	56.9	-
6/26/2014 10:23 AM	New Lombard Rd H#150, Chicopee, County Hampden, Massachusetts, us	42.16795 -72.53931	8	27.3	8.7	-	-	56.9	-
6/26/2014 10:28 AM	New Lombard Rd H#150, Chicopee, County Hampden, Massachusetts, us	42.168131 -72.539145	8	27.3	8.8	-	-	56.9	-
6/26/2014 10:33 AM	Lombard Rd H#577, Chicopee, County Hampden, Massachusetts, us	42.167824 -72.521992	8	27.3	8.8	-	-	56.9	-
6/26/2014 10:38 AM	Oak St H#133, Springfield, County Hampden, Massachusetts, us	42.155314 -72.503631	8	27.3	8.9	-	-	56.9	-
6/26/2014 10:43 AM	Laconia St H#149, Springfield, County Hampden, Massachusetts, us	42.14451 -72.488772	8	27.6	9.2	-	-	50.8	-
6/26/2014 10:48 AM	Laconia St H#149, Springfield, County Hampden, Massachusetts, us	42.144847 -72.488709	8	27.7	8	-	-	53.8	-
6/26/2014 10:53 AM	Laconia St H#149, Springfield, County Hampden, Massachusetts, us	42.144847 -72.488709	8	27.8	8.6	-	-	55.4	-
6/26/2014 10:58 AM	Laconia St H#149, Springfield, County Hampden, Massachusetts, us	42.144847 -72.488709	8	27.9	8.7	-	-	55.4	-
6/26/2014 11:03 AM	Biddle St H#54, Springfield, County Hampden, Massachusetts, us	42.144258 -72.484285	8	28	8.8	-	-	55.4	-
6/26/2014 11:08 AM	Biddle St H#54, Springfield, County Hampden, Massachusetts, us	42.144184 -72.48449	8	28.2	8.9	-	-	55.4	-
6/26/2014 11:13 AM	Biddle St H#54, Springfield, County Hampden, Massachusetts, us	42.143988 -72.485049	8	28	9	-	-	55.4	-
6/26/2014 11:18 AM	Biddle St H#54, Springfield, County Hampden, Massachusetts, us	42.143988 -72.485049	8	28	9	-	-	55.4	-
6/26/2014 11:23 AM	Biddle St H#54, Springfield, County Hampden, Massachusetts, us	42.143988 -72.485049	8	28.3	8.6	-	-	50.8	-

6/26/2014 11:28 AM	Boston Rd H#2334, Wilbraham, County Hampden, Massachusetts, Route US-20, us	42.151643 -72.462841	8	28.6	8.3	-	-	55.4	-
6/26/2014 11:33 AM	Wilbraham, Massachusetts, us	42.147317 -72.451977	8	28.8	8.6	-	-	55.4	-
6/26/2014 11:38 AM	Wilbraham, Massachusetts, us	42.14737 -72.452069	8	28.7	8.7	-	-	55.4	-
6/26/2014 11:43 AM	Boston Rd H#2509, Wilbraham, County Hampden, Massachusetts, Route US-20, us	42.148726 -72.443674	8	29	8.8	-	-	55.4	-
6/26/2014 11:48 AM	Wilbraham St H#385, Palmer, County Hampden, Massachusetts, Route US-20, us	42.153768 -72.373119	8	29.1	8.9	-	-	55.4	-
6/26/2014 11:53 AM	Sykes St H#152, Palmer, County Hampden, Massachusetts, Route MA-181, us	42.18125 -72.347877	8	29.1	8.9	-	-	55.4	-
6/26/2014 11:58 AM	3rd St H#61, Palmer, County Hampden, Massachusetts, us	42.203434 -72.358461	8	28.9	9	-	-	55.4	-
6/26/2014 12:03 PM	3rd St H#61, Palmer, County Hampden, Massachusetts, us	42.203156 -72.358449	8	29.1	8.6	-	-	49.2	-
6/26/2014 12:08 PM	3rd St H#81, Palmer, County Hampden, Massachusetts, us	42.202629 -72.360448	8	29.4	8.1	-	-	53.8	-
6/26/2014 12:13 PM	3rd St H#81, Palmer, County Hampden, Massachusetts, us	42.20283 -72.360309	8	29.6	8.6	-	-	55.4	-
6/26/2014 12:18 PM	3rd St H#22, Palmer, County Hampden, Massachusetts, us	42.20524 -72.356166	8	29.6	8.8	-	-	55.4	-
6/26/2014 12:23 PM	Palmer, County Hampden, Massachusetts, Route I-90 E, us	42.169927 -72.344935	8	29.6	8.8	-	-	55.4	-
6/26/2014 12:28 PM	S Main St H#1189, Palmer, County Hampden, Massachusetts, Route MA-32, us	42.150967 -72.319634	8	29.6	8.9	-	-	55.4	-
6/26/2014 12:33 PM	S Main St H#1189, Palmer, County Hampden, Massachusetts, Route MA-32, us	42.151145 -72.31915	8	29.3	9	-	-	55.4	-
6/26/2014 12:38 PM	S Main St H#1189, Palmer, County Hampden, Massachusetts, Route MA-32, us	42.151145 -72.31915	8	30	8.4	-	-	49.2	-
6/26/2014 12:43 PM	S Main St H#1131, Palmer, County Hampden, Massachusetts, Route MA-32, us	42.149604 -72.316108	8	30.1	8.3	-	-	53.8	-
6/26/2014 12:48 PM	S Main St H#1131, Palmer, County Hampden, Massachusetts, Route MA-32, us	42.150696 -72.316068	8	29.6	8.6	-	-	53.8	-
6/26/2014 12:53 PM	S Main St H#1131, Palmer, County Hampden, Massachusetts, Route MA-32, us	42.149875 -72.316065	8	29.5	8.7	-	-	55.4	-
6/26/2014 12:58 PM	Blanchard St H#96, Palmer, County Hampden, Massachusetts, us	42.147808 -72.313625	8	29.3	8.8	-	-	55.4	-
6/26/2014 1:03 PM	S Main St H#1131, Palmer, County Hampden, Massachusetts, Route MA-32, us	42.150247 -72.315908	8	29.6	8.8	-	-	55.4	-
6/26/2014 1:08 PM	S Main St H#1131, Palmer, County Hampden, Massachusetts, Route MA-32, us	42.150175 -72.31585	8	29.8	9	-	-	55.4	-
6/26/2014 1:13 PM	S Main St H#1131, Palmer, County Hampden, Massachusetts, Route MA-32, us	42.150175 -72.31585	8	30.6	9.2	-	-	49.2	-
6/26/2014 1:18 PM	Park St H#1466, Palmer, County Hampden, Massachusetts, Route US-20, us	42.146199 -72.302734	8	31.7	8.8	-	-	47.7	-
6/26/2014 1:23 PM	Palmer Rd H#166, Brimfield, County Hampden, Massachusetts, Route US-20, us	42.11743 -72.236329	8	31.7	8.5	-	-	47.7	-
6/26/2014 1:28 PM	Sturbridge Rd H#216, Brimfield, County Hampden, Massachusetts, Route US-20, us	42.109256 -72.172979	8	31.1	8.2	-	-	53.8	-
6/26/2014 1:33 PM	Old Streater Rd, Sturbridge, County Worcester, Massachusetts, us	42.111374 -72.129562	8	30.9	8.5	-	-	53.8	-
6/26/2014 1:38 PM	Main St H#636, Sturbridge, County Worcester, Massachusetts, Route US-20, us	42.113195 -72.122626	8	30.6	8.6	-	-	53.8	-
6/26/2014 1:43 PM	Sturbridge, County Worcester, Massachusetts, Route I-84 E, us	42.114473 -72.078071	8	30.6	8.6	-	-	53.8	-
6/26/2014 1:48 PM	Sturbridge, County Worcester, Massachusetts, us		8	30.6	8.7	-	-	53.8	-
6/26/2014 1:53 PM	Sturbridge, County Worcester, Massachusetts, us		8	30.3	8.8	-	-	53.8	-
6/26/2014 1:58 PM	Sturbridge, County Worcester, Massachusetts, us		8	30.5	8.7	-	-	53.8	-

- Temperature set point [°C]
- Ambient temperature [°C]
- Box temperature [°C]
- Inlet pressure [kPa]
- Outlet pressure [kPa]
- Battery level [%]
- Humidity [%]