








INFO

Tracker:  IMEI: **867844001063869** Status: **OK**

SN: **CCC00111319** Type of delivery transport: **Organic Peroxide Class 5.2**






Transport ID:

  8/26/2014 6:30 AM CST
 Twinsburg, County Summit, Ohio, US



  8/26/2014 2:25 PM CST
 Maumee, County Lucas, Ohio, US

SUMMARY






MONITORING SUMMARY

	 [°F]	 [°F]	 [°F]	 [%]	 [%]
Start Values	40.0	81.8	42.4	70.0	-
Mean Kinetic Temperature (MKT)	+40.0	+90.8	+40.7	-	-
Max Values	40.0	105.4	46.9	81.3	-
Min Values	40.0	79.6	39.8	61.3	-
High Extreme Count	-	-	-	-	-
- Excursion Time	-	-	-	-	-
Low Extreme Count	-	-	-	-	-
- Excursion Time	-	-	-	-	-
End Values	40.0	105.4	41.5	71.3	-

PROBE RUN SUMMARY

Time	Start: 2014-08-26 06:30:00 CST	End: 2014-08-26 14:25:59 CST
Time Zone:	CST - US/Central	
Start Address:	Twinsburg, County Summit, Ohio, US	
End Address:	Maumee, County Lucas, Ohio, US	
Run time	7 h 55 min	
Total length	284.3 mi	
Log Count	95	
Lost GPS count	11	
Battery	Start: 100 % 	End: 100 % 

ALARM LIMITS

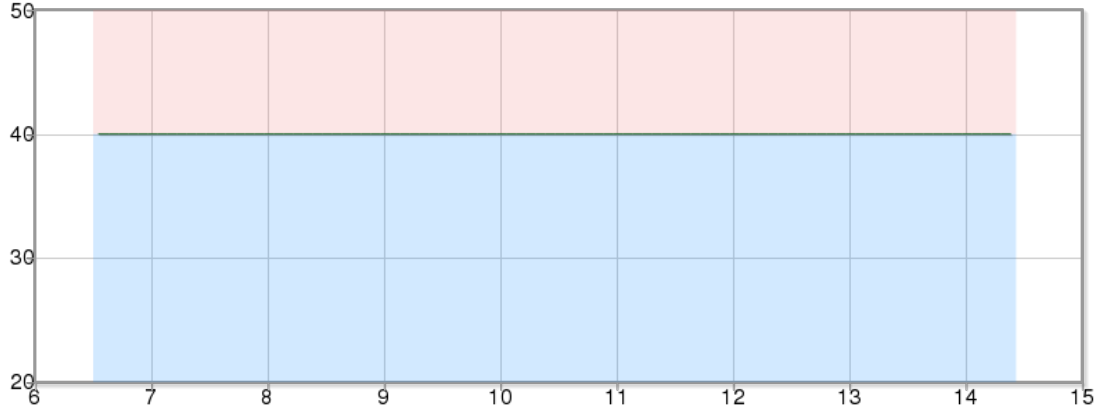
	 [°F]	 [°F]	 [°F]	 [%]	 [%]
High Extreme Value	40.0	110.0	47.0	100.0	-
Low Extreme Value	40.0	32.0	37.0	20.0	-

DATA COLLECTION SETTINGS

	Global	Move	Rest	Flight	Units
 EMM Sending interval	n/a	n/a	n/a	n/a	[min]
EMM Excursion check interval	n/a	n/a	n/a	n/a	[min]
EMM Logging interval	n/a	n/a	n/a	n/a	[min]
 GPS Sampling Interval	n/a	n/a	30	n/a	[sec]
GPS Sending Interval	n/a	n/a	180	n/a	[sec]

SETTINGS

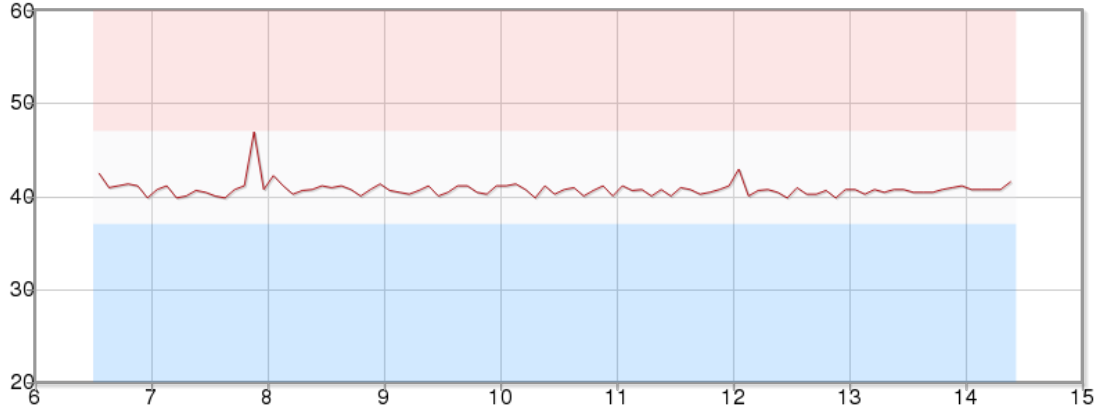
Temperature set point
[°F]
COURSE



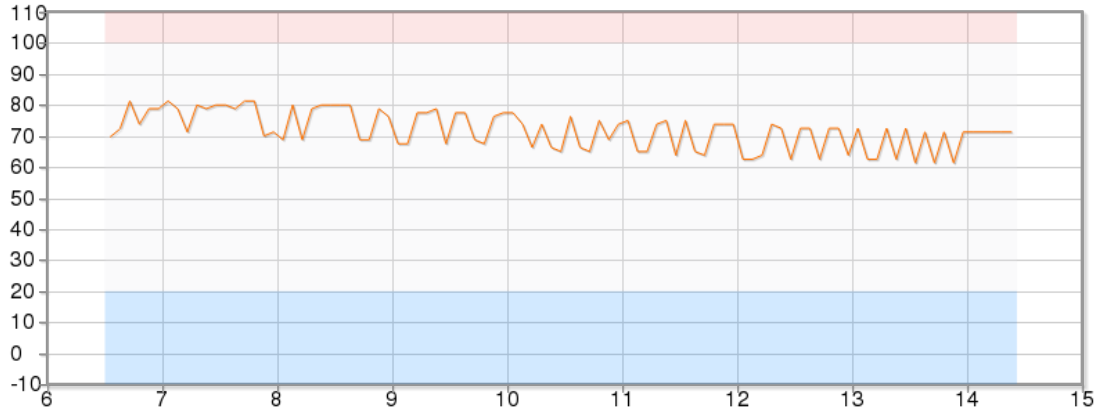
Ambient temperature
[°F]
COURSE



Box temperature
[°F]
COURSE



Battery level
[%]
COURSE



COMPLETE LOG

Time	Address	Coordinate [lat - long]	FS	[°F]	[°F]	[°F]	[%]	[%]
8/26/2014 6:32 AM	Twinsburg, County Summit, Ohio, US			40.0	81.8	42.4	70.0	-
8/26/2014 6:37 AM	Twinsburg, County Summit, Ohio, US			40.0	82.5	40.9	72.5	-
8/26/2014 6:42 AM	, Twinsburg, County Summit, Ohio, US			40.0	85.6	41.1	81.3	-
8/26/2014 6:47 AM	, Macedonia, County Summit, Ohio, US			40.0	84.3	41.3	73.8	-
8/26/2014 6:52 AM	Boston Hills Country Club, Boston Heights, County Summit, Ohio, US	41.268596 -81.50293		40.0	85.4	41.1	78.8	-
8/26/2014 6:57 AM	Stow, County Summit, Ohio, US	41.197781 -81.480921		40.0	79.8	39.8	78.8	-
8/26/2014 7:02 AM	Cuyahoga Falls, County Summit, Ohio, US	41.133735 -81.481304		40.0	83.2	40.7	81.3	-
8/26/2014 7:07 AM	E Tallmadge Ave H#395, Akron, County Summit, Ohio, US	41.103196 -81.500024		40.0	81.6	41.1	78.8	-
8/26/2014 7:12 AM	Akron, County Summit, Ohio, US	41.038149 -81.505078		40.0	80.3	39.8	71.3	-
8/26/2014 7:17 AM	Massillon Rd H#1435, Akron, County Summit, Ohio, US	41.022499 -81.463417		40.0	80.7	40.0	80.0	-
8/26/2014 7:22 AM	Marvo Dr H#1738, Akron, County Summit, Ohio, US	41.017363 -81.479982		40.0	80.0	40.6	78.8	-
8/26/2014 7:27 AM	Marvo Dr H#1738, Akron, County Summit, Ohio, US	41.017785 -81.479966		40.0	81.8	40.4	80.0	-
8/26/2014 7:32 AM	Marvo Dr H#1738, Akron, County Summit, Ohio, US	41.017785 -81.479966		40.0	80.9	40.0	80.0	-
8/26/2014 7:37 AM	Marvo Dr H#1738, Akron, County Summit, Ohio, US	41.018128 -81.479883		40.0	79.8	39.8	78.8	-
8/26/2014 7:42 AM	Marvo Dr H#1738, Akron, County Summit, Ohio, US	41.018183 -81.479885		40.0	82.7	40.7	81.3	-
8/26/2014 7:47 AM	Marvo Dr H#1738, Akron, County Summit, Ohio, US	41.018172 -81.479859		40.0	83.6	41.1	81.3	-
8/26/2014 7:52 AM	Marvo Dr H#1738, Akron, County Summit, Ohio, US	41.018152 -81.479834		40.0	79.6	46.9	70.0	-
8/26/2014 7:57 AM	Marvo Dr H#1738, Akron, County Summit, Ohio, US	41.018161 -81.48001		40.0	81.2	40.7	71.3	-
8/26/2014 8:02 AM	Marvo Dr H#1738, Akron, County Summit, Ohio, US	41.017241 -81.480033		40.0	81.2	42.2	68.8	-
8/26/2014 8:07 AM	Marvo Dr H#1738, Akron, County Summit, Ohio, US	41.017139 -81.480084		40.0	85.6	41.1	80.0	-
8/26/2014 8:12 AM	Marvo Dr H#1738, Akron, County Summit, Ohio, US	41.017139 -81.480084		40.0	81.4	40.2	68.8	-
8/26/2014 8:17 AM	Krumroy Rd H#1518, Akron, County Summit, Ohio, US	41.015264 -81.469604		40.0	83.6	40.6	78.8	-
8/26/2014 8:22 AM	E Waterloo Rd W, Akron, County Summit, Ohio, US	41.025003 -81.476049		40.0	85.7	40.7	80.0	-
8/26/2014 8:27 AM	Fountain St H#255, Akron, County Summit, Ohio, US	41.072918 -81.504137		40.0	86.6	41.1	80.0	-
8/26/2014 8:32 AM	E Portage Trl H#230, Cuyahoga Falls, County Summit, Ohio, US	41.136285 -81.480407		40.0	86.3	40.9	80.0	-
8/26/2014 8:37 AM	Hudson, County Summit, Ohio, US	41.203635 -81.483353		40.0	86.5	41.1	80.0	-
8/26/2014 8:42 AM	Boston Heights, County Summit, Ohio, US	41.25573 -81.502232		40.0	83.6	40.7	68.8	-
8/26/2014 8:47 AM	Cuyahoga Valley National Park, Boston, County Summit, Ohio, US	41.257122 -81.552353		40.0	83.4	40.0	68.8	-
8/26/2014 8:52 AM	Richfield, County Summit, Ohio, US	41.273627 -81.628988		40.0	84.3	40.7	78.8	-
8/26/2014 8:57 AM	North Royalton, County Cuyahoga, Ohio, US	41.303424 -81.725226		40.0	85.2	41.3	76.3	-
8/26/2014 9:02 AM	Strongsville, County Cuyahoga, Ohio, US	41.331877 -81.813056		40.0	84.5	40.6	67.5	-
8/26/2014 9:07 AM	Olmsted Falls, County Cuyahoga, Ohio, US	41.357394 -81.904763		40.0	84.7	40.4	67.5	-

8/26/2014 9:12 AM	North Ridgeville, County Lorain, Ohio, US	41.379519 -82.007969	40.0	85.0	40.2	77.5	-
8/26/2014 9:17 AM	Elyria, County Lorain, Ohio, US	41.3887 -82.114199	40.0	86.8	40.6	77.5	-
8/26/2014 9:22 AM	Amherst, County Lorain, Ohio, US	41.378931 -82.2229	40.0	88.4	41.1	78.8	-
8/26/2014 9:27 AM	Henrietta, County Lorain, Ohio, US	41.34675 -82.32214	40.0	86.3	40.0	67.5	-
8/26/2014 9:32 AM	Florence, County Erie, Ohio, US	41.332329 -82.431341	40.0	87.9	40.4	77.5	-
8/26/2014 9:37 AM	Wikel Rd H#11804, Berlin, County Erie, Ohio, US	41.32561 -82.543431	40.0	89.7	41.1	77.5	-
8/26/2014 9:42 AM	Oxford, County Erie, Ohio, US	41.330013 -82.654471	40.0	88.3	41.1	68.8	-
8/26/2014 9:47 AM	Groton, County Erie, Ohio, US	41.341025 -82.76533	40.0	87.9	40.4	67.5	-
8/26/2014 9:52 AM	Townsend, County Sandusky, Ohio, US	41.352565 -82.864389	40.0	87.9	40.2	76.3	-
8/26/2014 9:57 AM	Erie Islands, Townsend, County Sandusky, Ohio, US	41.368525 -82.955528	40.0	91.1	41.1	77.5	-
8/26/2014 10:02 AM	Vickery, County Sandusky, Ohio, US	41.369567 -82.958287	40.0	91.5	41.1	77.5	-
8/26/2014 10:07 AM	Riley, County Sandusky, Ohio, US	41.387804 -83.047956	40.0	89.9	41.3	73.8	-
8/26/2014 10:12 AM	Sandusky, County Sandusky, Ohio, US	41.4143 -83.150436	40.0	90.1	40.7	66.3	-
8/26/2014 10:17 AM	Washington, County Sandusky, Ohio, US	41.44645 -83.254805	40.0	89.9	39.8	73.8	-
8/26/2014 10:22 AM	Woodville, County Sandusky, Ohio, US	41.484174 -83.354672	40.0	90.2	41.1	66.3	-
8/26/2014 10:27 AM	Lake, County Wood, Ohio, US	41.522576 -83.454014	40.0	90.6	40.2	65.0	-
8/26/2014 10:32 AM	Perrysburg, County Wood, Ohio, US	41.555799 -83.555386	40.0	92.6	40.7	76.3	-
8/26/2014 10:37 AM	Toledo, County Lucas, Ohio, US	41.587898 -83.630089	40.0	91.5	40.9	66.3	-
8/26/2014 10:42 AM	Holland, County Lucas, Ohio, US	41.592102 -83.718855	40.0	91.1	40.0	65.0	-
8/26/2014 10:47 AM	Swanton, County Lucas, Ohio, US	41.602573 -83.815148	40.0	91.5	40.6	75.0	-
8/26/2014 10:52 AM	Fulton, County Fulton, Ohio, US	41.599934 -83.927685	40.0	93.7	41.1	68.8	-
8/26/2014 10:57 AM	Pike, County Fulton, Ohio, US	41.592031 -84.037812	40.0	91.9	40.0	73.8	-
8/26/2014 11:02 AM	Dover, County Fulton, Ohio, US	41.593617 -84.149707	40.0	92.9	41.1	75.0	-
8/26/2014 11:07 AM	Franklin, County Fulton, Ohio, US	41.590731 -84.255234	40.0	92.8	40.6	65.0	-
8/26/2014 11:12 AM	Franklin, County Fulton, Ohio, US	41.588628 -84.347301	40.0	92.8	40.7	65.0	-
8/26/2014 11:17 AM	Hamer, County Williams, Ohio, US	41.605931 -84.409558	40.0	92.9	40.0	73.8	-
8/26/2014 11:22 AM	Brady, County Williams, Ohio, US	41.606375 -84.457248	40.0	92.9	40.7	75.0	-
8/26/2014 11:27 AM	County Williams, Ohio, US, (Jefferson 0.1 mi)	41.612733 -84.550701	40.0	93.8	40.0	63.8	-
8/26/2014 11:32 AM	State Route 15 H#11497, Montpelier, County Williams, Ohio, US	41.586226 -84.556073	40.0	94.4	40.9	75.0	-
8/26/2014 11:37 AM	County Road 17 H#11616, Jefferson, County Williams, Ohio, US	41.579932 -84.497089	40.0	94.2	40.7	65.0	-
8/26/2014 11:42 AM	US Highway 127 H#8321, Jefferson, County Williams, Ohio, US	41.532618 -84.50463	40.0	94.6	40.2	63.8	-
8/26/2014 11:47 AM	US Highway 127 EW H#15183, Pulaski, County Williams, Ohio, US	41.485757 -84.531683	40.0	94.9	40.4	73.8	-
8/26/2014 11:52 AM	E High St H#1209, Bryan, County Williams, Ohio, US	41.475562 -84.533635	40.0	97.1	40.7	73.8	-
8/26/2014 11:57 AM	E High St H#1209, Bryan, County Williams, Ohio, US	41.475574 -84.53366	40.0	98.2	41.1	73.8	-
8/26/2014 12:02 PM	E High St H#1209, Bryan, County Williams, Ohio, US	41.475542 -84.53369	40.0	94.4	42.9	62.5	-

8/26/2014 12:07 PM	E High St H#1209, Bryan, County Williams, Ohio, US	41.474912 -84.533263	40.0	95.8	40.0	62.5	-
8/26/2014 12:12 PM	US Highway 127 H#5872, Pulaski, County Williams, Ohio, US	41.497798 -84.510392	40.0	95.6	40.6	63.8	-
8/26/2014 12:17 PM	US Highway 127 H#9374, Jefferson, County Williams, Ohio, US	41.551486 -84.483962	40.0	97.6	40.7	73.8	-
8/26/2014 12:22 PM	E Jackson St H#200, Brady, County Williams, Ohio, US	41.586479 -84.432031	40.0	96.9	40.4	72.5	-
8/26/2014 12:27 PM	US Highway 20A H#25675, Franklin, County Fulton, Ohio, US	41.586745 -84.352428	40.0	96.0	39.8	62.5	-
8/26/2014 12:32 PM	US Highway 20A H#21157, German, County Fulton, Ohio, US	41.572359 -84.274037	40.0	98.2	40.9	72.5	-
8/26/2014 12:37 PM	US Highway 20A H#16535, Clinton, County Fulton, Ohio, US	41.572881 -84.184369	40.0	96.7	40.2	72.5	-
8/26/2014 12:42 PM	US Highway 20A H#12443, York, County Fulton, Ohio, US	41.573342 -84.104043	40.0	96.5	40.2	62.5	-
8/26/2014 12:47 PM	Green Acres Trailer Ct, Delta, County Fulton, Ohio, US	41.573552 -84.025724	40.0	98.3	40.6	72.5	-
8/26/2014 12:52 PM	US Highway 20A H#5523, Delta, County Fulton, Ohio, US	41.574085 -83.97198	40.0	96.5	39.8	72.5	-
8/26/2014 12:57 PM	W Airport Hwy H#309, Swanton, County Fulton, Ohio, US	41.580182 -83.89446	40.0	97.1	40.7	63.8	-
8/26/2014 1:02 PM	N Hallett Ave H#105, Swanton, County Fulton, Ohio, US	41.590607 -83.883228	40.0	99.1	40.7	72.5	-
8/26/2014 1:07 PM	Swanton, County Fulton, Ohio, US	41.591255 -83.885132	40.0	96.9	40.2	62.5	-
8/26/2014 1:12 PM	Swanton, County Fulton, Ohio, US	41.591549 -83.885118	40.0	97.3	40.7	62.5	-
8/26/2014 1:17 PM	Swanton, County Fulton, Ohio, US	41.591327 -83.884576	40.0	97.4	40.4	72.5	-
8/26/2014 1:22 PM	N Hallett Ave H#105, Swanton, County Fulton, Ohio, US	41.590777 -83.883076	40.0	98.5	40.7	62.5	-
8/26/2014 1:27 PM	N Hallett Ave H#105, Swanton, County Fulton, Ohio, US	41.590832 -83.883035	40.0	100.7	40.7	72.5	-
8/26/2014 1:32 PM	N Hallett Ave H#105, Swanton, County Fulton, Ohio, US	41.590832 -83.883035	40.0	99.6	40.4	61.3	-
8/26/2014 1:37 PM	N Hallett Ave H#105, Swanton, County Fulton, Ohio, US	41.590832 -83.883035	40.0	100.5	40.4	71.3	-
8/26/2014 1:42 PM	N Hallett Ave H#105, Swanton, County Fulton, Ohio, US	41.590832 -83.883035	40.0	100.5	40.4	61.3	-
8/26/2014 1:47 PM	S Hallett Ave H#284, Swanton, County Fulton, Ohio, US	41.581308 -83.88256	40.0	102.7	40.7	71.3	-
8/26/2014 1:52 PM	Airport Hwy H#11301, Swanton, County Lucas, Ohio, US	41.592886 -83.813598	40.0	102.5	40.9	61.3	-
8/26/2014 1:57 PM	Springfield, County Lucas, Ohio, US	41.593491 -83.768789	40.0	104.3	41.1	71.3	-
8/26/2014 2:02 PM	Maumee, County Lucas, Ohio, US		40.0	102.7	40.7	71.3	-
8/26/2014 2:07 PM	, Maumee, County Lucas, Ohio, US		40.0	101.4	40.7	71.3	-
8/26/2014 2:12 PM	Maumee, County Lucas, Ohio, US		40.0	103.2	40.7	71.3	-
8/26/2014 2:17 PM	Maumee, County Lucas, Ohio, US		40.0	101.8	40.7	71.3	-
8/26/2014 2:22 PM	Maumee, County Lucas, Ohio, US		40.0	105.4	41.5	71.3	-

- Temperature set point [°F]
- Ambient temperature [°F]
- Box temperature [°F]
- Inlet pressure [kPa]
- Outlet pressure [kPa]
- Battery level [%]
- Humidity [%]
- Temperature [°F]
- Temperature PT100 [°F]
- Pressure [kPa]
- Light [%]
- Impact count [x]